

# A47 North Tuddenham to Easton Dualling

**Scheme Number: TR010038**

## **Volume 2** **2.5 Rights of Way and Access Plans**

APFP Regulation 5(2)(k), 5(2)(o) and 5(4)

Planning Act 2008

Infrastructure Planning (Applications: Prescribed  
Forms and Procedure) Regulations 2009

October 2021

Infrastructure Planning

Planning Act 2008

**The Infrastructure Planning  
(Applications: Prescribed Forms and  
Procedure) Regulations 2009**

The A47 North Tuddenham to Easton  
Development Consent Order 202[x]

---

**RIGHTS OF WAY AND ACCESS PLANS**

---

<b>Regulation Number:</b>	Regulation 5(2)(k), 5(2)(o) and 5(4)
<b>Planning Inspectorate Scheme Reference</b>	TR010038
<b>Application Document Reference</b>	TR010038/APP/2.5
<b>Author:</b>	A47 North Tuddenham to Easton Dualling Project Team, Highways England

<b>Version</b>	<b>Date</b>	<b>Status of Version</b>
Rev.0	March 2021	Application Issue
Rev.1	October 2021	Deadline 3 Issue

## **CONTENTS**

<b>1</b>	<b>INTRODUCTION.....</b>	<b>1</b>
<b>2</b>	<b>DEADLINE 3 UPDATE .....</b>	<b>1</b>
<b>3</b>	<b>SCHEDULE OF PLANS IN THIS APPLICATION DOCUMENT .....</b>	<b>2</b>

## 1 INTRODUCTION

- 1.1.1 These Streets, Rights of Way and Access Plans, incl. NMU Plans (these “Plans”) relate to an application made by Highways England (the “Applicant”) to the Secretary of State of Transport, via the Planning Inspectorate (the “Inspectorate”) under section 37 of the Planning Act 2008 (the “2008 Act”) for a Development Consent Order (DCO). If made, the DCO would grant consent for the A47 North Tuddenham to Easton Scheme (the “Scheme”).
- 1.1.2 The Scheme aims to relieve congestion, reduce journey times, encourage economic growth and improve our customers’ experience along the section of the A47 between North Tuddenham and Easton, west of Norwich, with a new dual carriageway running south of the existing A47 at Hockering and to the north of the existing A47 at Honingham. A detailed description of the Scheme can be found in Chapter 2 ‘The Proposed Scheme’ of the Environmental Statement (ES) (TR010038/APP/6.1). These Plans cover the Scheme in its entirety.
- 1.1.3 These Plans comprise part of the suite of application documentation and is included in the application for a DCO in compliance with Regulations 5(2)(k) of the Infrastructure Planning (Applications: Prescribed Forms and Procedure) Regulations 2009 (the “2009 Regulations”), which require:
- 5(2)(k) “where applicable, a plan identifying any new or altered means of access, stopping up of streets or roads or any diversions, extinguishments or creation of rights of way or public rights of navigation”*
- 1.1.4 These Plans are also being submitted under Regulation 5(2)(o) of the 2009 Regulations which states:
- 5(2)(o) “any other plans, drawings and sections necessary to describe the proposals for which development consent is sought, showing details of design, external appearance, and the preferred layout of buildings and structures, drainage, surface water management, means of vehicular and pedestrian access, any car parking to be provided, and means of landscaping;”*
- 1.1.5 These Plans are also being submitted under Regulation 5(4) of the 2009 Regulations which states:
- 5(4) “where a plan comprises three or more separate sheets a key plan must be provided showing the relationship between the different sheets”*
- 1.1.6 As these Plans are part of the application documentation, they should be read alongside and are informed by the other application documentation. In particular, the Plans should be read alongside Schedules 3 and 4 of the Draft DCO (TR010038/APP/3.1).

## 2 DEADLINE 3 UPDATE

- 2.1.1 The plans have been updated to reflect the below changes to the Scheme design. The changes to the design and limits of deviation all remain within land allocated for permanent acquisition to deliver the Scheme:
- Alteration of the proposed existing A47 and realigned Taverham Road junction to remove any permanent works within land parcel 14/6a, in



response to commitments in RR-006, RR-006 and RR-006 in the Applicant's Responses to the Relevant Representations (**REP1-013**).

- Illustrate the change between the 3m wide RB1 byway connection to a 2m wide cycle only along the south side of the existing A47, in response to commitments in RR-037.58 and RR-037.59 in the Applicant's Responses to the Relevant Representations (**REP1-013**).
- To support changes to the DCO Schedules in response to several commitments in RR-037.59 in the Applicant's Responses to the Relevant Representations (**REP1-013**).

### 3 SCHEDULE OF PLANS IN THIS APPLICATION DOCUMENT

Document Title	DCO Document Number	Drawing Number	Rev
Rights of Way and Access Plans, Regulation 5(4) – Key Plan	TR010038/APP/2.5(A)	HE551489-GTY-LSI-000-DR-CH-35000	C02
Rights of Way and Access Plans, 5(2)(k), 5(2)(o), Sheet 1 of 23	TR010038/APP/2.5(B)	HE551489-GTY-LSI-000-DR-CH-35001	C02
Rights of Way and Access Plans, 5(2)(k), 5(2)(o), Sheet 2 of 23	TR010038/APP/2.5(C)	HE551489-GTY-LSI-000-DR-CH-35002	C02
Rights of Way and Access Plans, 5(2)(k), 5(2)(o), Sheet 3 of 23	TR010038/APP/2.5(D)	HE551489-GTY-LSI-000-DR-CH-35003	C02
Rights of Way and Access Plans, 5(2)(k), 5(2)(o), Sheet 4 of 23	TR010038/APP/2.5(E)	HE551489-GTY-LSI-000-DR-CH-35004	C02
Rights of Way and Access Plans, 5(2)(k), 5(2)(o), Sheet 5 of 23	TR010038/APP/2.5(F)	HE551489-GTY-LSI-000-DR-CH-35005	C02
Rights of Way and Access Plans, 5(2)(k), 5(2)(o), Sheet 6 of 23	TR010038/APP/2.5(G)	HE551489-GTY-LSI-000-DR-CH-35006	C02
Rights of Way and Access Plans, 5(2)(k), 5(2)(o), Sheet 7 of 23	TR010038/APP/2.5(H)	HE551489-GTY-LSI-000-DR-CH-35007	C02
Rights of Way and Access Plans, 5(2)(k), 5(2)(o), Sheet 8 of 23	TR010038/APP/2.5(I)	HE551489-GTY-LSI-000-DR-CH-35008	C02
Rights of Way and Access Plans, 5(2)(k), 5(2)(o), Sheet 9 of 23	TR010038/APP/2.5(J)	HE551489-GTY-LSI-000-DR-CH-35009	C02
Rights of Way and Access Plans, 5(2)(k), 5(2)(o), Sheet 10 of 23	TR010038/APP/2.5(K)	HE551489-GTY-LSI-000-DR-CH-35010	C02

Document Title	DCO Document Number	Drawing Number	Rev
Rights of Way and Access Plans, 5(2)(k), 5(2)(o), Sheet 11 of 23	TR010038/APP/2.5(L)	HE551489-GTY-LSI-000-DR-CH-35011	C02
Rights of Way and Access Plans, 5(2)(k), 5(2)(o), Sheet 12 of 23	TR010038/APP/2.5(M)	HE551489-GTY-LSI-000-DR-CH-35012	C02
Rights of Way and Access Plans, 5(2)(k), 5(2)(o), Sheet 13 of 23	TR010038/APP/2.5(N)	HE551489-GTY-LSI-000-DR-CH-35013	C02
Rights of Way and Access Plans, 5(2)(k), 5(2)(o), Sheet 14 of 23	TR010038/APP/2.5(O)	HE551489-GTY-LSI-000-DR-CH-35014	C02
Rights of Way and Access Plans, 5(2)(k), 5(2)(o), Sheet 15 of 23	TR010038/APP/2.5(P)	HE551489-GTY-LSI-000-DR-CH-35015	C02
Rights of Way and Access Plans, 5(2)(k), 5(2)(o), Sheet 16 of 23	TR010038/APP/2.5(Q)	HE551489-GTY-LSI-000-DR-CH-35016	C02
Rights of Way and Access Plans, 5(2)(k), 5(2)(o), Sheet 17 of 23	TR010038/APP/2.5(R)	HE551489-GTY-LSI-000-DR-CH-35017	C02
Rights of Way and Access Plans, 5(2)(k), 5(2)(o), Sheet 18 of 23	TR010038/APP/2.5(S)	HE551489-GTY-LSI-000-DR-CH-35018	C02
Rights of Way and Access Plans, 5(2)(k), 5(2)(o), Sheet 19 of 23	TR010038/APP/2.5(T)	HE551489-GTY-LSI-000-DR-CH-35019	C02
Rights of Way and Access Plans, 5(2)(k), 5(2)(o), Sheet 20 of 23	TR010038/APP/2.5(U)	HE551489-GTY-LSI-000-DR-CH-35020	C02
Rights of Way and Access Plans, 5(2)(k), 5(2)(o), Sheet 21 of 23	TR010038/APP/2.5(V)	HE551489-GTY-LSI-000-DR-CH-35021	C02
Rights of Way and Access Plans, 5(2)(k), 5(2)(o), Sheet 22 of 23	TR010038/APP/2.5(W)	HE551489-GTY-LSI-000-DR-CH-35022	C02
Rights of Way and Access Plans, 5(2)(k), 5(2)(o), Sheet 23 of 23	TR010038/APP/2.5(X)	HE551489-GTY-LSI-000-DR-CH-35023	C02

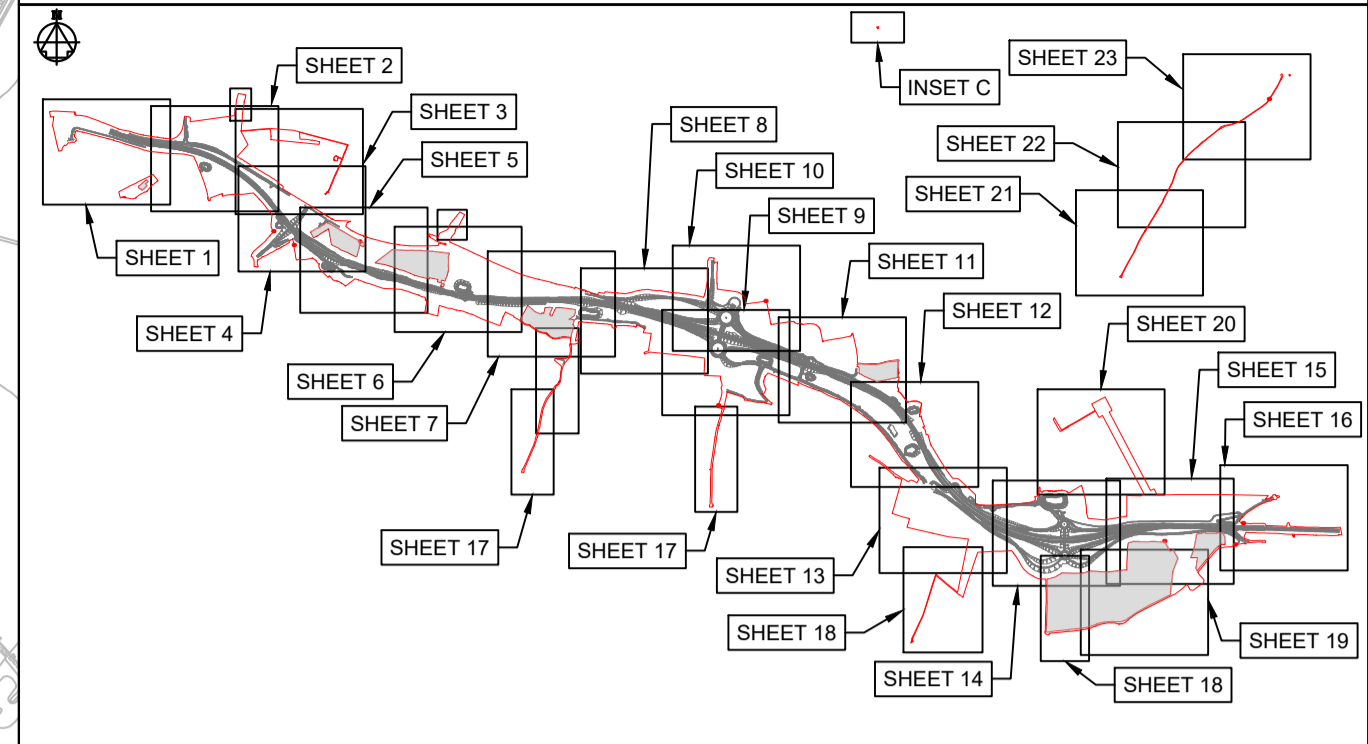


This drawing should not be relied on or used in circumstances other than those for which it was originally prepared and for which Sweco UK Ltd was commissioned. Sweco UK Ltd accepts no responsibility for this drawing to any party other than the person by whom it was commissioned. This drawing has been prepared on behalf of Galliford Try by Sweco UK Ltd for the titled project or named part thereof and should not be relied upon or used for any other project without an independent check being carried out as to its suitability and prior written authority of Galliford Try being obtained. Sweco UK Ltd accepts no responsibility or liability for the consequences of this drawing being used for a purpose other than the purposes for which it was commissioned. Any person using or relying on this drawing for such other purpose agrees, and will by such use or reliance be taken to confirm his/her agreement, to indemnify Sweco UK Ltd for all loss or damage resulting therefrom.



**KEY PLAN LAYOUT**

SCALE: 1 : 50,000



**NOTES**

Purpose of use  
**FOR DCO SUBMISSION**

Development Consent Order Number  
**TR010038/APP/2.5(A)**

- THESE PLANS SHOULD BE READ IN CONJUNCTION WITH OTHER PLANS AND DOCUMENTS IN THE DEVELOPMENT CONSENT ORDER.
- ALL DIMENSIONS ARE IN METRES UNLESS STATED OTHERWISE.

**KEY TO SYMBOLS**

	ORDER LIMITS
	AREA NOT INCLUDED IN THE ORDER LIMITS
	SCHEME DESIGN

REV	DATE	REVISION NOTE	ORG	CHKD	APPD
P01	26/02/21	DCO SUBMISSION	ACus	JHar	MR
P02	28/02/21	DCO SUBMISSION	AKno	JHar	MR
P03	10/03/21	DCO SUBMISSION	JMcC	JMcC	MR
C01	10/03/21	DCO SUBMISSION	JMcC	JMcC	MR
P04	01/10/21	DCO DEADLINE 3		MR	MR
C02	01/10/21	DCO DEADLINE 3		MR	MR

DESIGNER  
**SWECO**

CONTRACTOR  
**GallifordTry**

CLIENT  
**highways england**

PROJECT TITLE  
**A47 NORTH TUDDENHAM TO EASTON DUALLING**

PROJECT STAGE  
**PCF STAGE 4**

DRAWING TITLE  
**RIGHTS OF WAY AND ACCESS PLANS REGULATION 5(4) KEY PLAN**

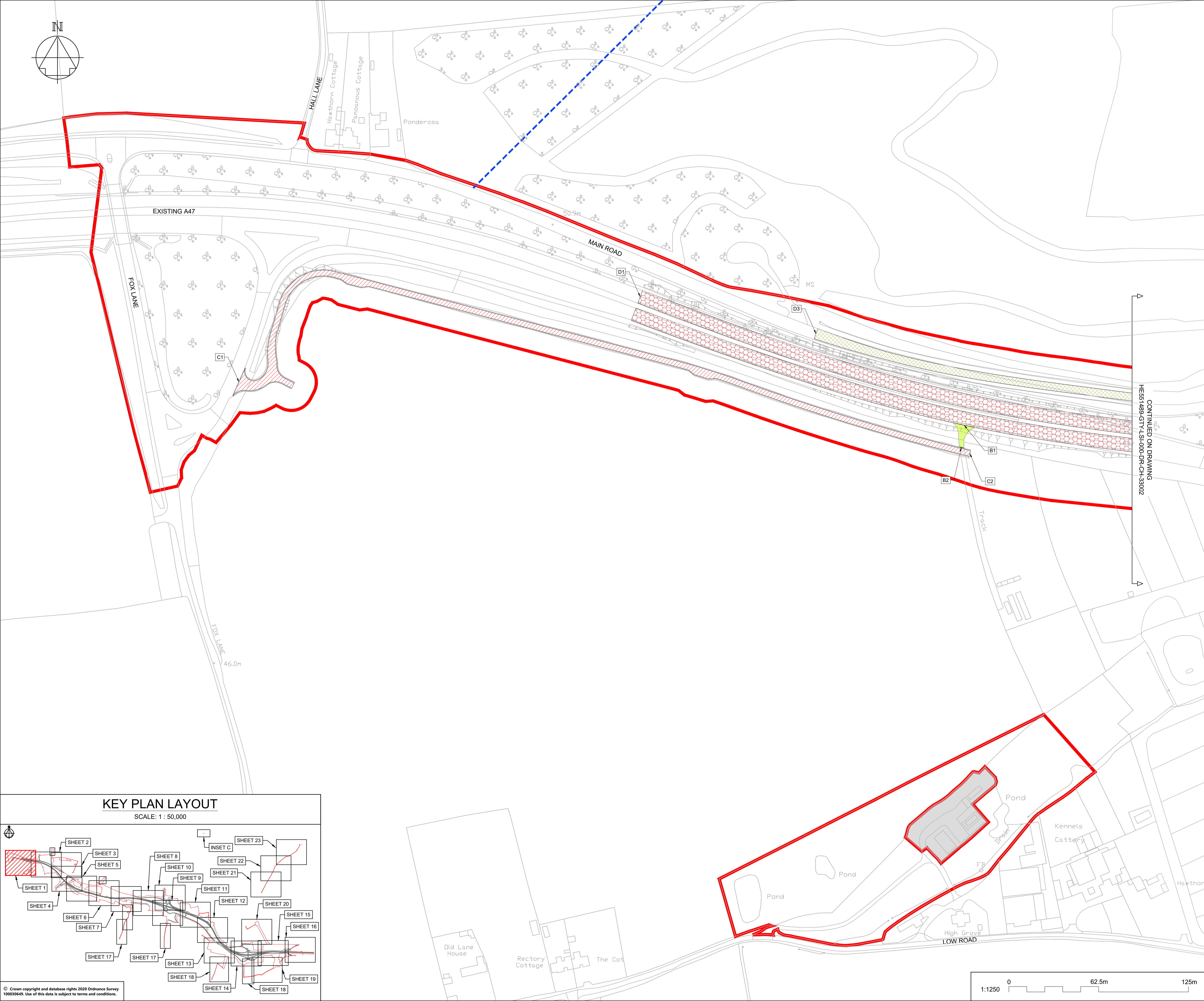
SUITABILITY  
**AUTHORISED AS STAGE 3 COMPLETED**

SHEET SIZE	SCALE	STATUS	REVISION
A1	AS SHOWN	A3	C02

DRAWING NUMBER  
**HE551489-GTY-LSI-000-DR-CH-33000**



This drawing should not be relied on or used in circumstances other than those for which it was originally prepared and for which Sweco UK Ltd was commissioned. Sweco UK Ltd accepts no responsibility for this drawing to any party other than the person by whom it was commissioned. This drawing has been prepared on behalf of Galliford Try by Sweco UK Ltd for the titled project or named part thereof and should not be relied upon or used for any other project without an independent check being carried out as to its suitability and prior written authority of Galliford Try being obtained. Sweco UK Ltd accepts no responsibility or liability for the consequences of this drawing being used for a purpose other than the purposes for which it was commissioned. Any person using or relying on this drawing for such other purpose agrees, and will by such use or reliance be taken to confirm his/her agreement, to indemnify Sweco UK Ltd for all loss or damage resulting therefrom.



**NOTES**

Purpose of use  
**FOR DCO SUBMISSION**

Development Consent Order Number / Document  
**TR010038/APP/2.5(B)**

- THESE PLANS SHOULD BE READ IN CONJUNCTION WITH OTHER PLANS AND DOCUMENTS IN THE DEVELOPMENT CONSENT ORDER.
- ALL DIMENSIONS ARE IN METRES UNLESS STATED OTHERWISE.

**KEY TO SYMBOLS**

- ORDER LIMITS
- AREA NOT INCLUDED IN THE ORDER LIMITS
- SCHEME DESIGN
- PROPOSED / IMPROVED CYCLE TRACK / RESTRICTED BYWAY
- NEW / IMPROVED PRIVATE MEANS OF ACCESS
- PRIVATE MEANS OF ACCESS TO BE STOPPED UP
- NEW / IMPROVED / ALTERED HIGHWAY TRUNK ROAD
- NEW / IMPROVED / ALTERED HIGHWAY OTHER ROAD
- EXISTING HIGHWAY TO BE STOPPED UP
- NEW / IMPROVED PUBLIC RIGHT OF WAY
- EXISTING PUBLIC RIGHT OF WAY
- PUBLIC RIGHT OF WAY TO BE STOPPED UP

**REFERENCING KEY (REFER TO DCO SCHEDULE 3 FOR FURTHER DETAILS):**

- CF1 NEW PUBLIC RIGHT OF WAY / CYCLE TRACK TO BE SUBSTITUTED / PROVIDED

**REFERENCING KEY (REFER TO DCO SCHEDULE 4 FOR FURTHER DETAILS):**

- A1 PUBLIC HIGHWAY TO BE STOPPED UP
- B1 PRIVATE MEANS OF ACCESS TO BE STOPPED UP
- C1 PROPOSED PRIVATE MEANS OF ACCESS
- D1 NEW HIGHWAY TO BE SUBSTITUTED / PROVIDED

REV	DATE	REVISION NOTE	ORG	CHKD	APPD
P01	26/02/21	DCO SUBMISSION	ACus	JHar	MR
P02	28/02/21	DCO SUBMISSION	AKno	JHar	MR
C01	28/02/21	DCO SUBMISSION	AKno	JHar	MR
P03	01/10/21	DCO DEADLINE 3		MR	MR
C02	01/10/21	DCO DEADLINE 3		MR	MR

DESIGNER  
**SWECO**

CONTRACTOR  
**GallifordTry**

CLIENT  
**highways england**

PROJECT TITLE  
**A47 NORTH TUDDENHAM TO EASTON DUALLING**

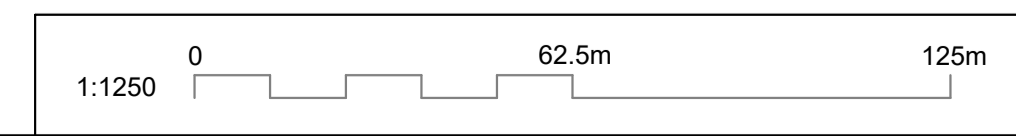
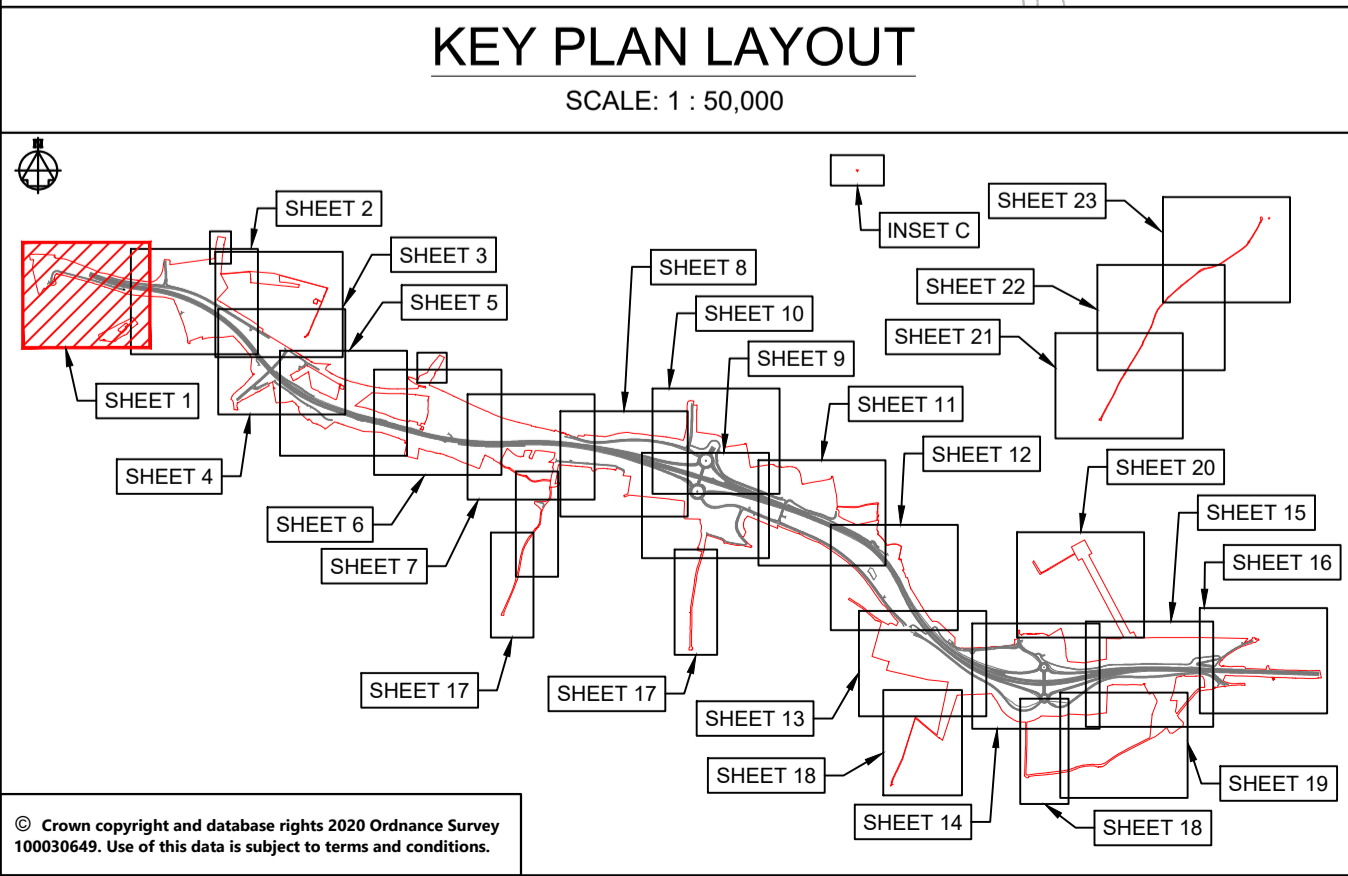
PROJECT STAGE  
**PCF STAGE 4**

DRAWING TITLE  
**RIGHTS OF WAY AND ACCESS PLANS REGULATION 5(2)(k) AND 5(2)(o) SHEET 1 OF 23**

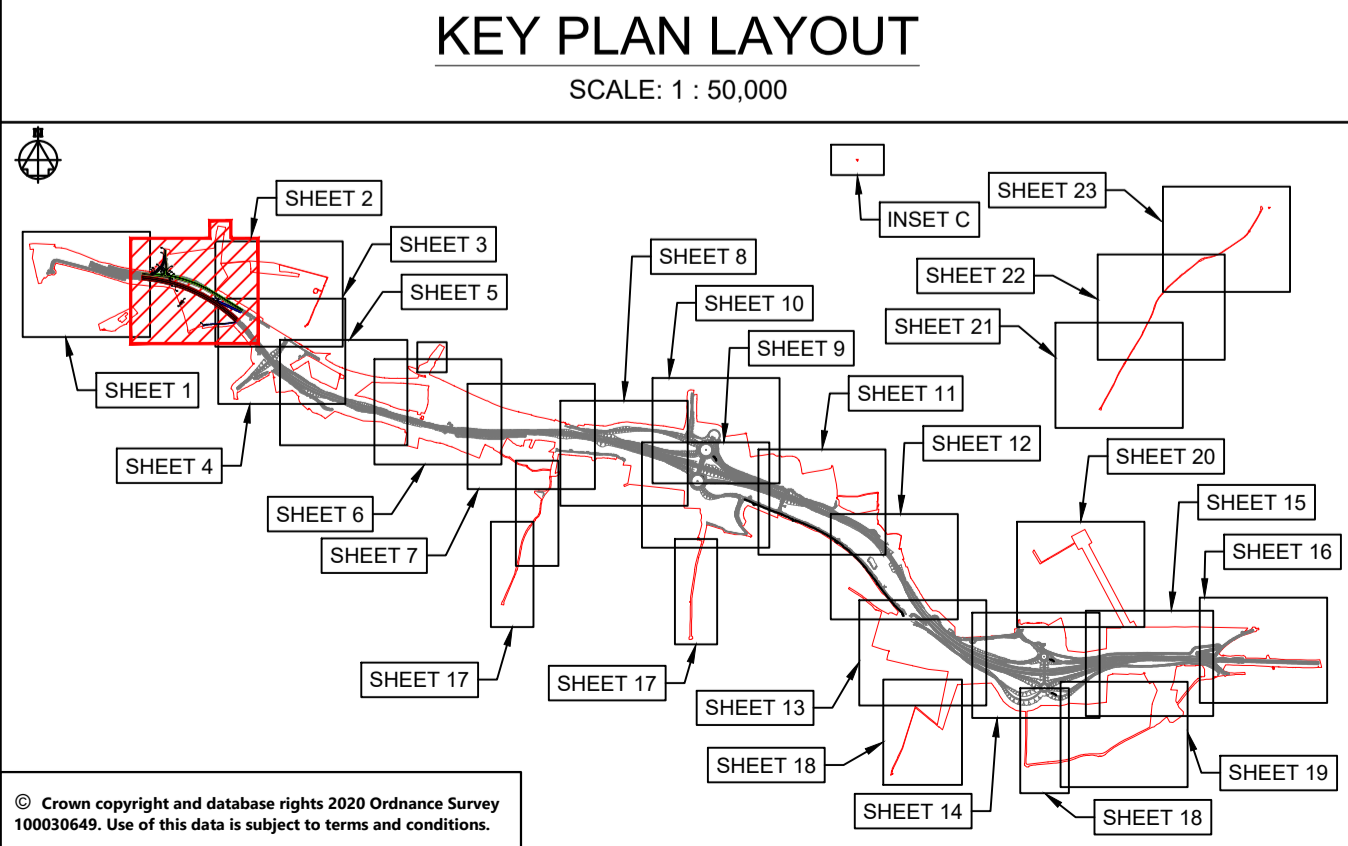
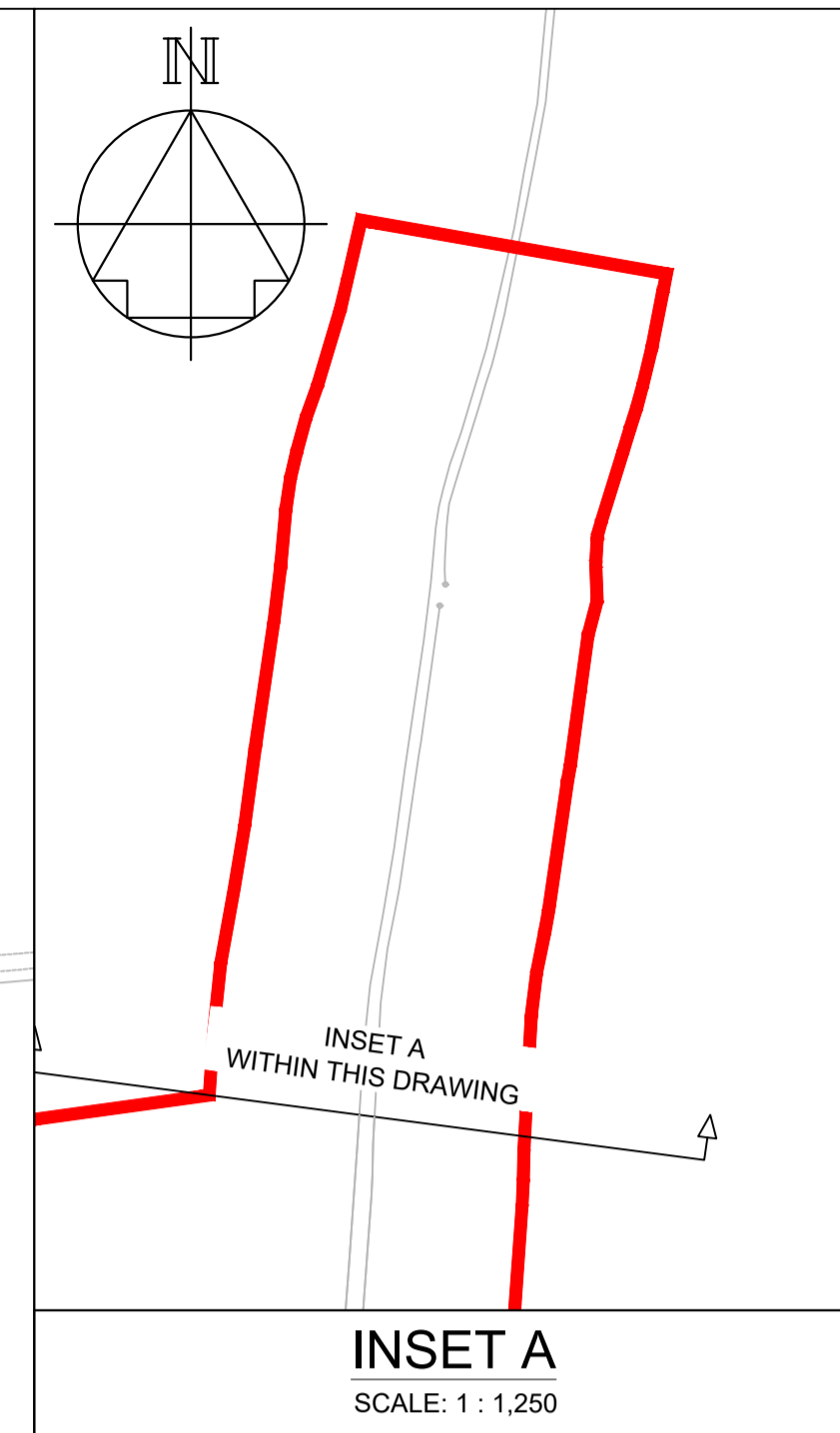
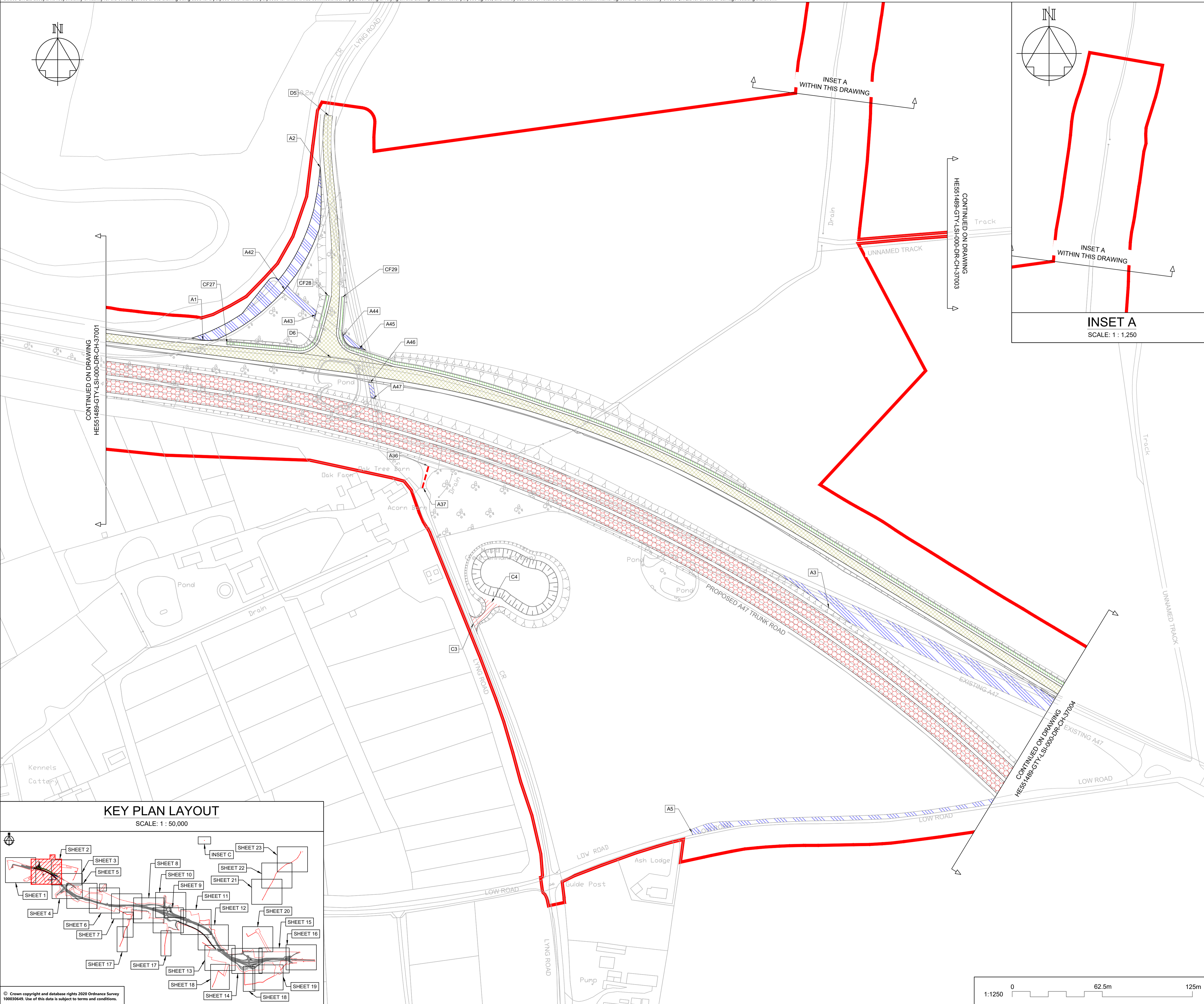
SUITABILITY  
**AUTHORISED AS STAGE 3 COMPLETED**

SHEET SIZE <b>A1</b>	SCALE <b>1:1250</b>	STATUS <b>A3</b>	REVISION <b>C02</b>
-------------------------	------------------------	---------------------	------------------------

DRAWING NUMBER  
**HE551489-GTY-LSI-000-DR-CH-33001**







**NOTES**

Purpose of use  
**FOR DCO SUBMISSION**

Development Consent Order Number / Document  
**TR010038/APP/2.5(C)**

- THESE PLANS SHOULD BE READ IN CONJUNCTION WITH OTHER PLANS AND DOCUMENTS IN THE DEVELOPMENT CONSENT ORDER.
- ALL DIMENSIONS ARE IN METRES UNLESS STATED OTHERWISE.

**KEY TO SYMBOLS**

- ORDER LIMITS
- AREA NOT INCLUDED IN THE ORDER LIMITS
- SCHEME DESIGN
- PROPOSED / IMPROVED CYCLE TRACK / RESTRICTED BYWAY
- NEW / IMPROVED PRIVATE MEANS OF ACCESS
- PRIVATE MEANS OF ACCESS TO BE STOPPED UP
- NEW / IMPROVED / ALTERED HIGHWAY TRUNK ROAD
- NEW / IMPROVED / ALTERED HIGHWAY OTHER ROAD
- EXISTING HIGHWAY TO BE STOPPED UP
- NEW / IMPROVED PUBLIC RIGHT OF WAY
- EXISTING PUBLIC RIGHT OF WAY
- PUBLIC RIGHT OF WAY TO BE STOPPED UP

**REFERENCING KEY (REFER TO DCO SCHEDULE 3 FOR FURTHER DETAILS):**

- CF1 NEW PUBLIC RIGHT OF WAY / CYCLE TRACK TO BE SUBSTITUTED / PROVIDED

**REFERENCING KEY (REFER TO DCO SCHEDULE 4 FOR FURTHER DETAILS):**

- A1 PUBLIC HIGHWAY TO BE STOPPED UP
- B1 PRIVATE MEANS OF ACCESS TO BE STOPPED UP
- C1 PROPOSED PRIVATE MEANS OF ACCESS
- D1 NEW HIGHWAY TO BE SUBSTITUTED / PROVIDED

REV	DATE	REVISION NOTE	ORG	CHKD	APPD
P01	26/02/21	DCO SUBMISSION	ACus	JHar	MR
P02	28/02/21	DCO SUBMISSION	AKno	JHar	MR
P03	10/03/21	DCO SUBMISSION	JMcC	JMcC	MR
C01	10/03/21	DCO SUBMISSION	JMcC	JMcC	MR
P04	01/10/21	DCO DEADLINE 3			MR
C02	01/10/21	DCO DEADLINE 3			MR

DESIGNER  
**SWECO**

CONTRACTOR  
**GallifordTry**

CLIENT  
**highways england**

PROJECT TITLE  
**A47 NORTH TUDDENHAM TO EASTON DUALLING**

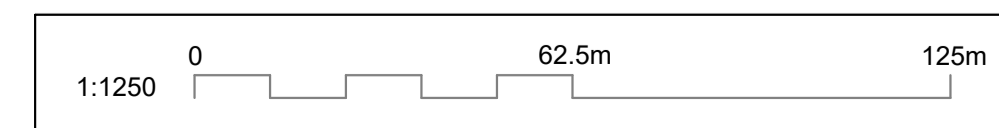
PROJECT STAGE  
**PCF STAGE 4**

DRAWING TITLE  
**RIGHTS OF WAY AND ACCESS PLANS REGULATION 5(2)(k) AND 5(2)(o) SHEET 2 OF 23**

SUITABILITY  
**AUTHORISED AS STAGE 3 COMPLETED**

SHEET SIZE: A1 | SCALE: 1:1250 | STATUS: A3 | REVISION: C02

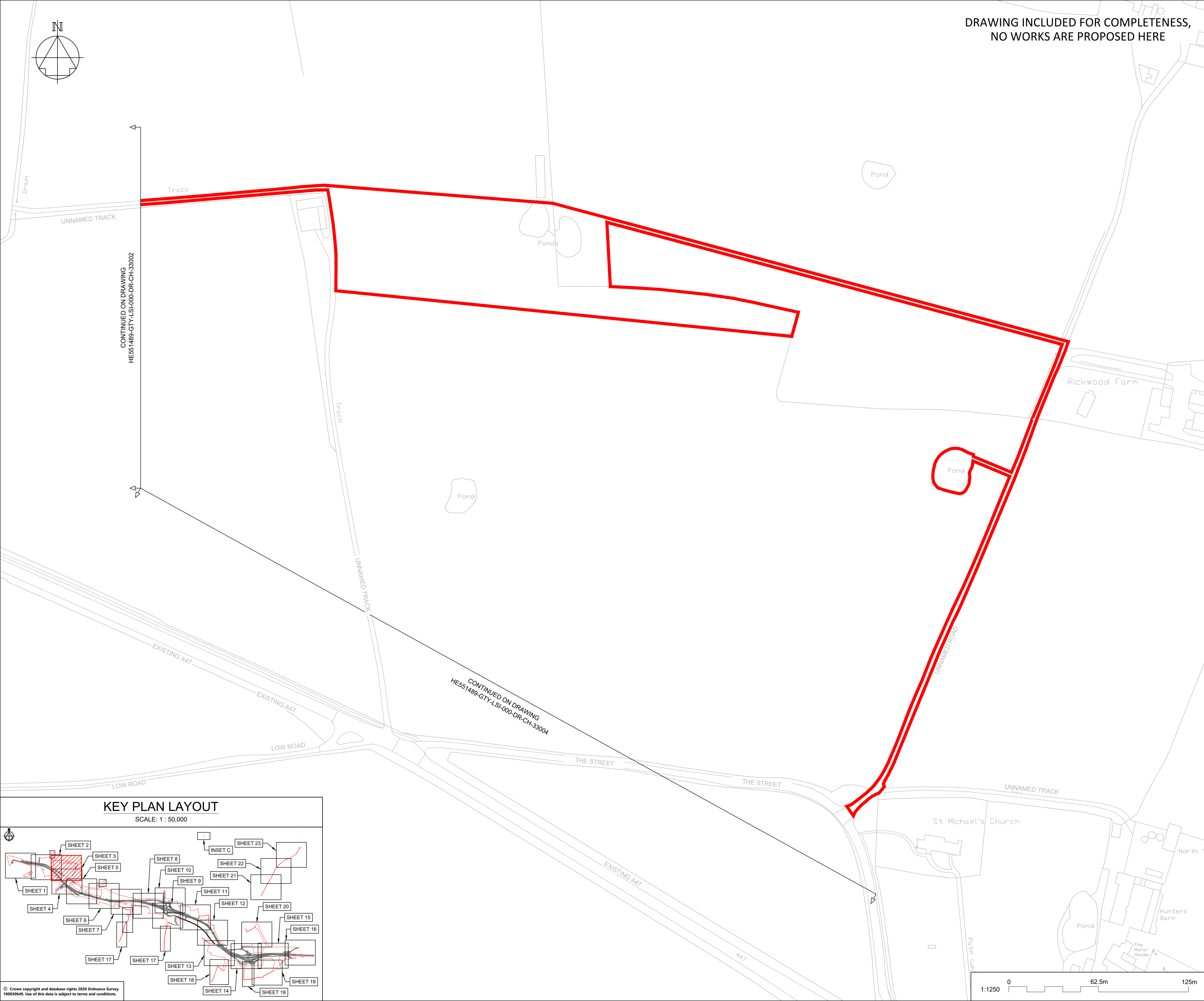
DRAWING NUMBER  
**HE551489-GTY-LSI-000-DR-CH-33002**





This drawing should not be relied on or used in circumstances other than those for which it was originally prepared and for which Sweco UK Ltd was commissioned. Sweco UK Ltd accepts no responsibility for this drawing to any party other than the person by whom it was commissioned. This drawing has been prepared on behalf of Galliford Try by Sweco UK Ltd for the titled project or named part thereof and should not be relied upon or used for any other project without an independent check being carried out as to its suitability and prior written authority of Galliford Try being obtained. Sweco UK Ltd accepts no responsibility or liability for the consequences of this drawing being used for a purpose other than the purposes for which it was commissioned. Any person using or relying on this drawing for such other purpose agrees, and will by such use or reliance be taken to confirm his/her agreement, to indemnify Sweco UK Ltd for all loss or damage resulting therefrom.

DRAWING INCLUDED FOR COMPLETENESS,  
NO WORKS ARE PROPOSED HERE



**NOTES**

Purpose of use  
**FOR DCO SUBMISSION**

Development Consent Order Number / Document  
**TR010038/APP/2.5(D)**

- THESE PLANS SHOULD BE READ IN CONJUNCTION WITH OTHER PLANS AND DOCUMENTS IN THE DEVELOPMENT CONSENT ORDER.
- ALL DIMENSIONS ARE IN METRES UNLESS STATED OTHERWISE.

**KEY TO SYMBOLS**

- ORDER LIMITS
- AREA NOT INCLUDED IN THE ORDER LIMITS
- SCHEME DESIGN
- PROPOSED / IMPROVED CYCLE TRACK / RESTRICTED BYWAY
- NEW / IMPROVED PRIVATE MEANS OF ACCESS
- PRIVATE MEANS OF ACCESS TO BE STOPPED UP
- NEW / IMPROVED / ALTERED HIGHWAY TRUNK ROAD
- NEW / IMPROVED / ALTERED HIGHWAY OTHER ROAD
- EXISTING HIGHWAY TO BE STOPPED UP
- NEW / IMPROVED PUBLIC RIGHT OF WAY
- EXISTING PUBLIC RIGHT OF WAY
- PUBLIC RIGHT OF WAY TO BE STOPPED UP

**REFERENCING KEY (REFER TO DCO SCHEDULE 3 FOR FURTHER DETAILS):**

- CF1 NEW PUBLIC RIGHT OF WAY / CYCLE TRACK TO BE SUBSTITUTED / PROVIDED

**REFERENCING KEY (REFER TO DCO SCHEDULE 4 FOR FURTHER DETAILS):**

- A1 PUBLIC HIGHWAY TO BE STOPPED UP
- B1 PRIVATE MEANS OF ACCESS TO BE STOPPED UP
- C1 PROPOSED PRIVATE MEANS OF ACCESS
- D1 NEW HIGHWAY TO BE SUBSTITUTED / PROVIDED

REV	DATE	REVISION NOTE	ORG	CHKD	APPD
P01	26/02/21	DCO SUBMISSION	ACus	JHar	MR
P02	28/02/21	DCO SUBMISSION	AKno	JHar	MR
C01	28/02/21	DCO SUBMISSION	AKno	JHar	MR
P03	01/10/21	DCO DEADLINE 3			MR MR
C02	01/10/21	DCO DEADLINE 3			MR MR

DESIGNER

CONTRACTOR

CLIENT

PROJECT TITLE  
**A47 NORTH TUDDENHAM TO EASTON DUALLING**

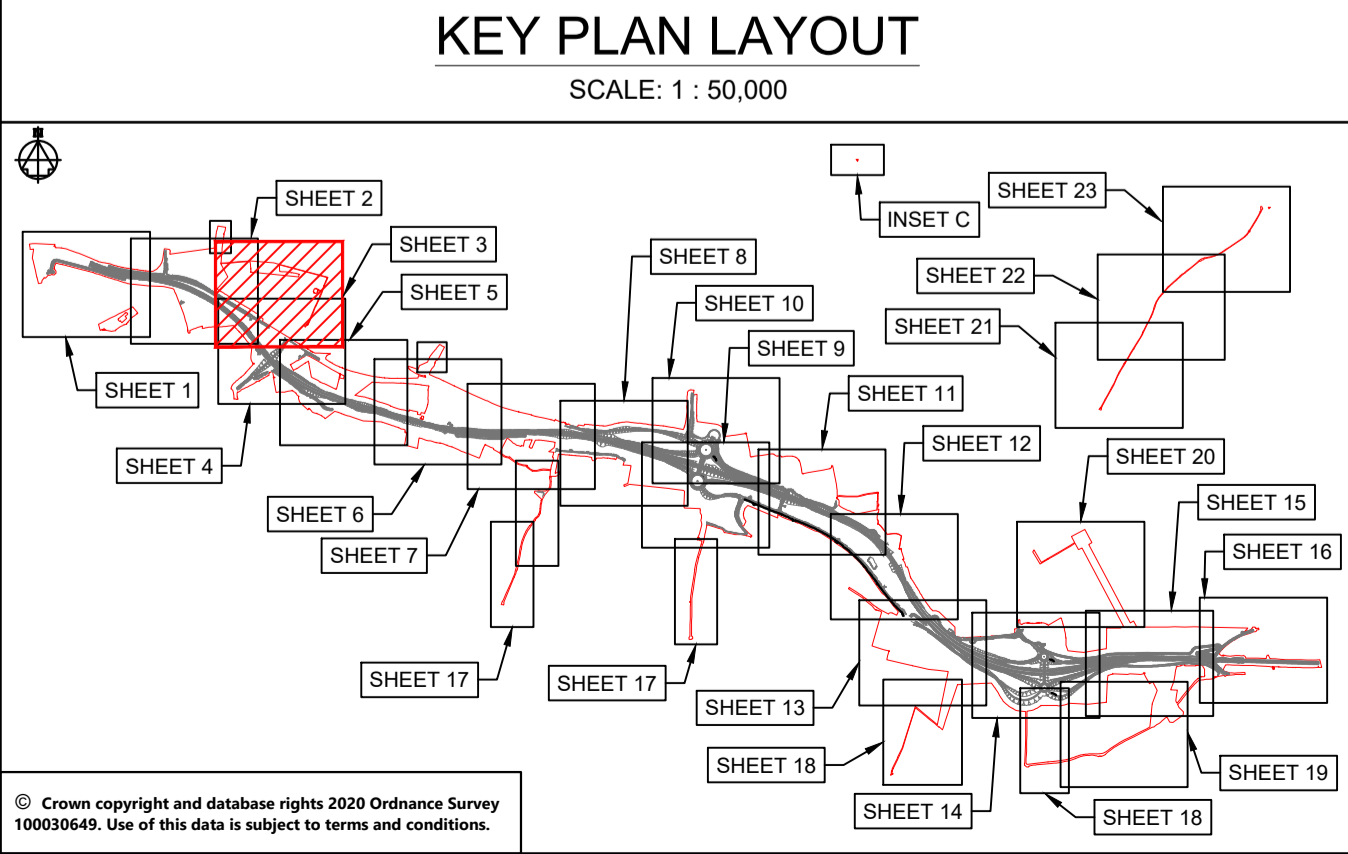
PROJECT STAGE  
**PCF STAGE 4**

DRAWING TITLE  
**RIGHTS OF WAY AND ACCESS PLANS  
REGULATION 5(2)(k) AND 5(2)(o)  
SHEET 3 OF 23**

SUITABILITY  
**AUTHORISED AS STAGE 3 COMPLETED**

SHEET SIZE	SCALE	STATUS	REVISION
A1	1:1250	A3	C02

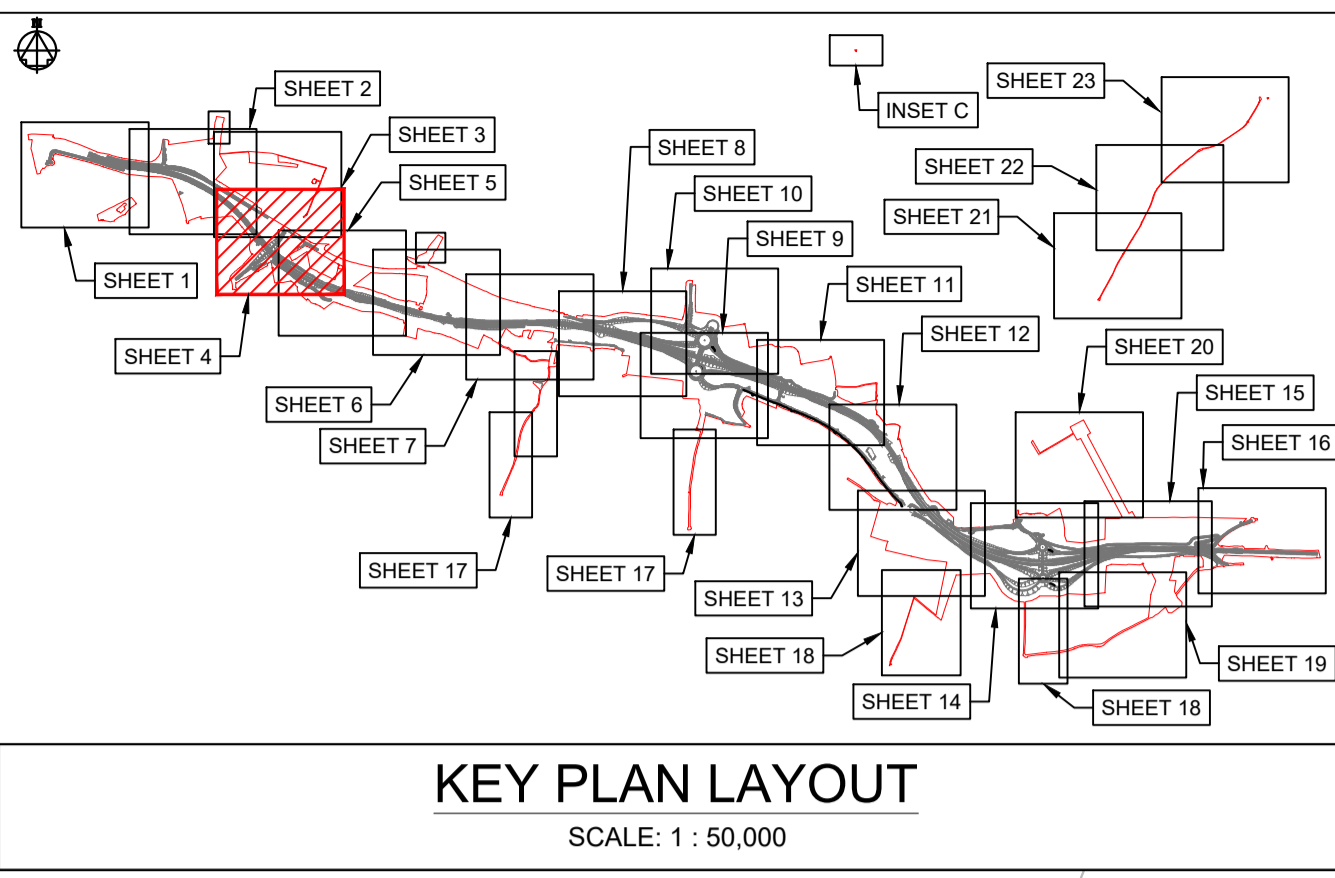
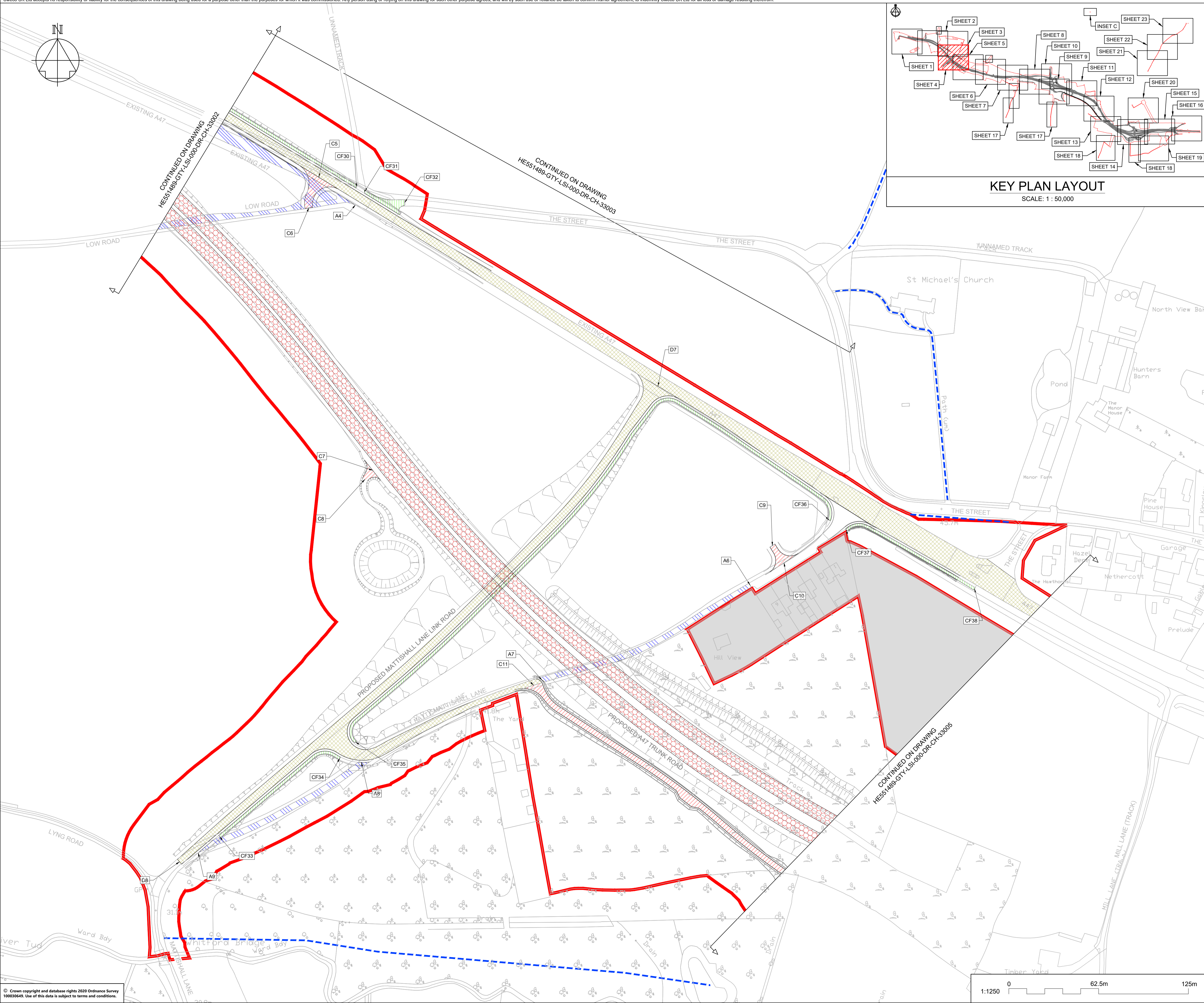
DRAWING NUMBER  
**HE551489-GTY-LSI-000-DR-CH-33003**



© Crown copyright and database rights 2020 Ordnance Survey 100030445. Use of this data is subject to terms and conditions.



This drawing should not be relied on or used in circumstances other than those for which it was originally prepared and for which Sweco UK Ltd was commissioned. Sweco UK Ltd accepts no responsibility for this drawing to any party other than the person by whom it was commissioned. This drawing has been prepared on behalf of Galliford Try by Sweco UK Ltd for the titled project or named part thereof and should not be relied upon or used for any other project without an independent check being carried out as to its suitability and prior written authority of Galliford Try being obtained. Sweco UK Ltd accepts no responsibility or liability for the consequences of this drawing being used for a purpose other than the purposes for which it was commissioned. Any person using or relying on this drawing for such other purpose agrees, and will by such use or reliance be taken to confirm his/her agreement, to indemnify Sweco UK Ltd for all loss or damage resulting therefrom.



**NOTES**

Purpose of use  
**FOR DCO SUBMISSION**

Development Consent Order Number / Document  
**TR010038/APP/2.5(E)**

- THESE PLANS SHOULD BE READ IN CONJUNCTION WITH OTHER PLANS AND DOCUMENTS IN THE DEVELOPMENT CONSENT ORDER.
- ALL DIMENSIONS ARE IN METRES UNLESS STATED OTHERWISE.

**KEY TO SYMBOLS**

- ORDER LIMITS
- AREA NOT INCLUDED IN THE ORDER LIMITS
- SCHEME DESIGN
- PROPOSED / IMPROVED CYCLE TRACK / RESTRICTED BYWAY
- NEW / IMPROVED PRIVATE MEANS OF ACCESS
- PRIVATE MEANS OF ACCESS TO BE STOPPED UP
- NEW / IMPROVED / ALTERED HIGHWAY TRUNK ROAD
- NEW / IMPROVED / ALTERED HIGHWAY OTHER ROAD
- EXISTING HIGHWAY TO BE STOPPED UP
- NEW / IMPROVED PUBLIC RIGHT OF WAY
- EXISTING PUBLIC RIGHT OF WAY
- PUBLIC RIGHT OF WAY TO BE STOPPED UP

**REFERENCING KEY (REFER TO DCO SCHEDULE 3 FOR FURTHER DETAILS):**

- CF1 NEW PUBLIC RIGHT OF WAY / CYCLE TRACK TO BE SUBSTITUTED / PROVIDED

**REFERENCING KEY (REFER TO DCO SCHEDULE 4 FOR FURTHER DETAILS):**

- A1 PUBLIC HIGHWAY TO BE STOPPED UP
- B1 PRIVATE MEANS OF ACCESS TO BE STOPPED UP
- C1 PROPOSED PRIVATE MEANS OF ACCESS
- D1 NEW HIGHWAY TO BE SUBSTITUTED / PROVIDED

REV	DATE	REVISION NOTE	ORG	CHKD	APPD
P01	26/02/21	DCO SUBMISSION	ACus	JHar	MR
P02	28/02/21	DCO SUBMISSION	AKno	JHar	MR
P03	10/03/21	DCO SUBMISSION	JMcC	JMcC	MR
C01	10/03/21	DCO SUBMISSION	JMcC	JMcC	MR
P04	01/10/21	DCO DEADLINE 3		MR	MR
C02	01/10/21	DCO DEADLINE 3		MR	MR

DESIGNER  
**SWECO**

CONTRACTOR  
**GallifordTry**

CLIENT  
**highways england**

PROJECT TITLE  
**A47 NORTH TUDDENHAM TO EASTON DULLING**

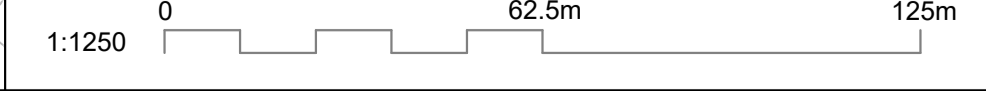
PROJECT STAGE  
**PCF STAGE 4**

DRAWING TITLE  
**RIGHTS OF WAY AND ACCESS PLANS  
REGULATION 5(2)(k) AND 5(2)(o)  
SHEET 4 OF 23**

SUITABILITY  
**AUTHORISED AS STAGE 3 COMPLETED**

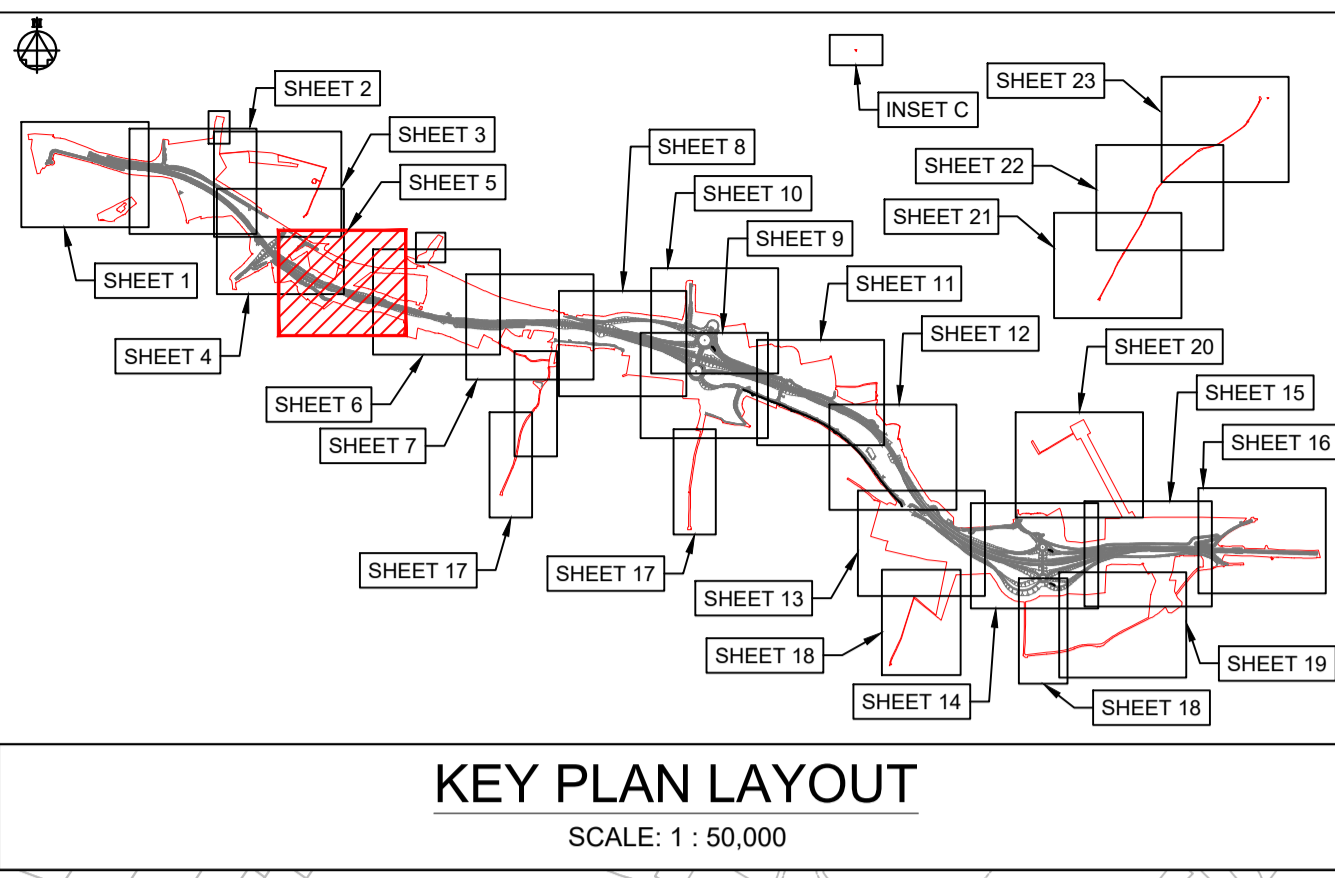
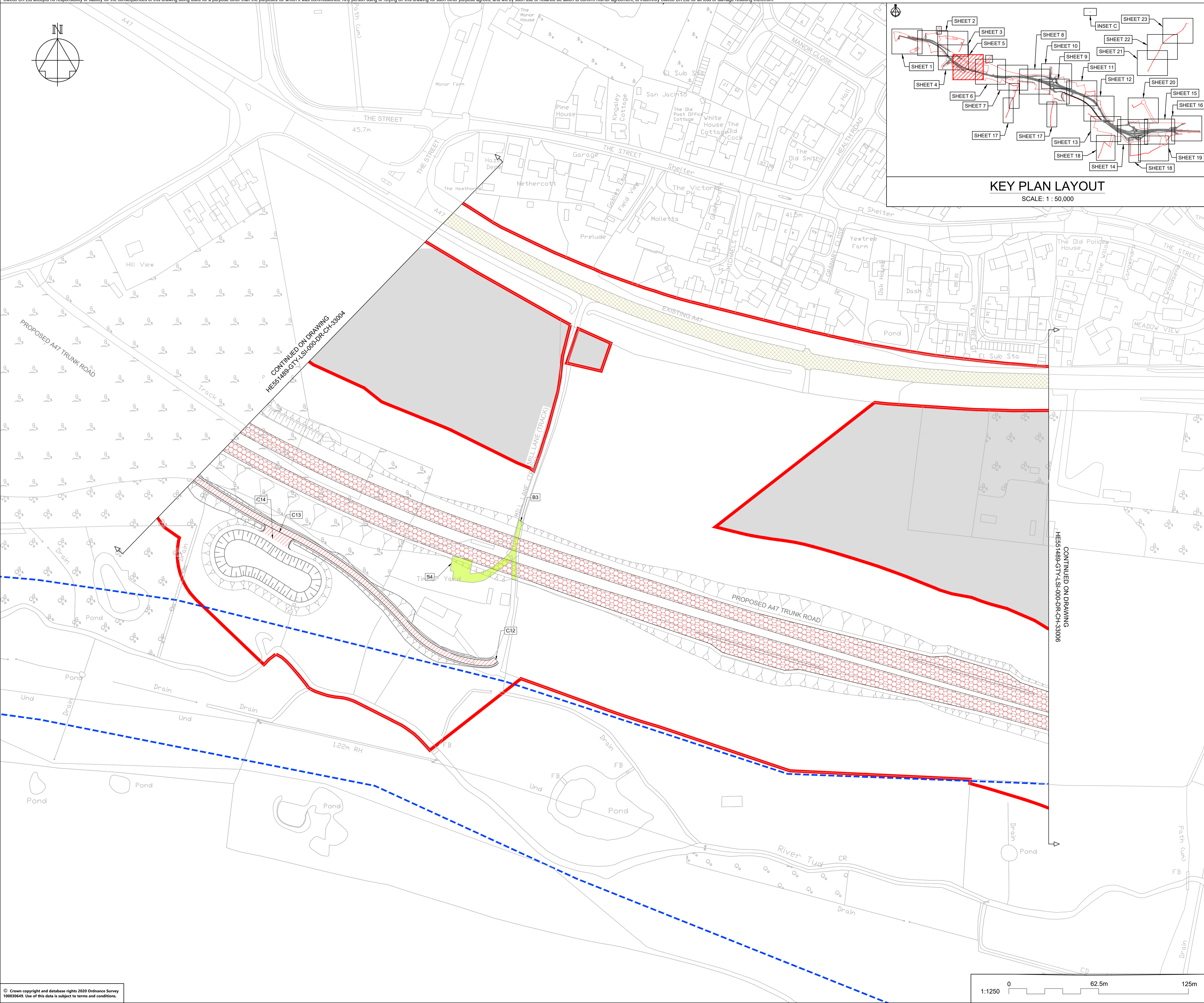
SHEET SIZE	SCALE	STATUS	REVISION
A1	1:1250	A3	C02

DRAWING NUMBER  
**HE551489-GTY-LSI-000-DR-CH-33004**





This drawing should not be relied on or used in circumstances other than those for which it was originally prepared and for which Sweco UK Ltd was commissioned. Sweco UK Ltd accepts no responsibility for this drawing to any party other than the person by whom it was commissioned. This drawing has been prepared on behalf of Galliford Try by Sweco UK Ltd for the titled project or named part thereof and should not be relied upon or used for any other project without an independent check being carried out as to its suitability and prior written authority of Galliford Try being obtained. Sweco UK Ltd accepts no responsibility or liability for the consequences of this drawing being used for a purpose other than the purposes for which it was commissioned. Any person using or relying on this drawing for such other purpose agrees, and will by such use or reliance be taken to confirm his/her agreement, to indemnify Sweco UK Ltd for all loss or damage resulting therefrom.



**NOTES**

Purpose of use  
**FOR DCO SUBMISSION**

Development Consent Order Number / Document  
**TR010038/APP/2.5(F)**

- THESE PLANS SHOULD BE READ IN CONJUNCTION WITH OTHER PLANS AND DOCUMENTS IN THE DEVELOPMENT CONSENT ORDER.
- ALL DIMENSIONS ARE IN METRES UNLESS STATED OTHERWISE.

**KEY TO SYMBOLS**

- ORDER LIMITS
- AREA NOT INCLUDED IN THE ORDER LIMITS
- SCHEME DESIGN
- PROPOSED / IMPROVED CYCLE TRACK / RESTRICTED BYWAY
- NEW / IMPROVED PRIVATE MEANS OF ACCESS
- PRIVATE MEANS OF ACCESS TO BE STOPPED UP
- NEW / IMPROVED / ALTERED HIGHWAY TRUNK ROAD
- NEW / IMPROVED / ALTERED HIGHWAY OTHER ROAD
- EXISTING HIGHWAY TO BE STOPPED UP
- NEW / IMPROVED PUBLIC RIGHT OF WAY
- EXISTING PUBLIC RIGHT OF WAY
- PUBLIC RIGHT OF WAY TO BE STOPPED UP

**REFERENCING KEY (REFER TO DCO SCHEDULE 3 FOR FURTHER DETAILS):**

- CF1 NEW PUBLIC RIGHT OF WAY / CYCLE TRACK TO BE SUBSTITUTED / PROVIDED

**REFERENCING KEY (REFER TO DCO SCHEDULE 4 FOR FURTHER DETAILS):**

- A1 PUBLIC HIGHWAY TO BE STOPPED UP
- B1 PRIVATE MEANS OF ACCESS TO BE STOPPED UP
- C1 PROPOSED PRIVATE MEANS OF ACCESS
- D1 NEW HIGHWAY TO BE SUBSTITUTED / PROVIDED

REV	DATE	REVISION NOTE	ORG	CHKD	APPD
P01	26/02/21	DCO SUBMISSION	ACus	JHar	MR
P02	28/02/21	DCO SUBMISSION	AKno	JHar	MR
C01	28/02/21	DCO SUBMISSION	AKno	JHar	MR
P03	01/10/21	DCO DEADLINE 3		MR	MR
C02	01/10/21	DCO DEADLINE 3		MR	MR

DESIGNER  
**SWECO**

CONTRACTOR  
**GallifordTry**

CLIENT  
**highways england**

PROJECT TITLE  
**A47 NORTH TUDDENHAM TO EASTON DUALLING**

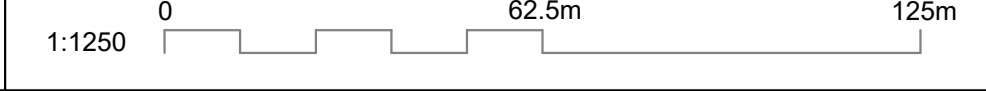
PROJECT STAGE  
**PCF STAGE 4**

DRAWING TITLE  
**RIGHTS OF WAY AND ACCESS PLANS  
REGULATION 5(2)(k) AND 5(2)(o)  
SHEET 5 OF 23**

SUITABILITY  
**AUTHORISED AS STAGE 3 COMPLETED**

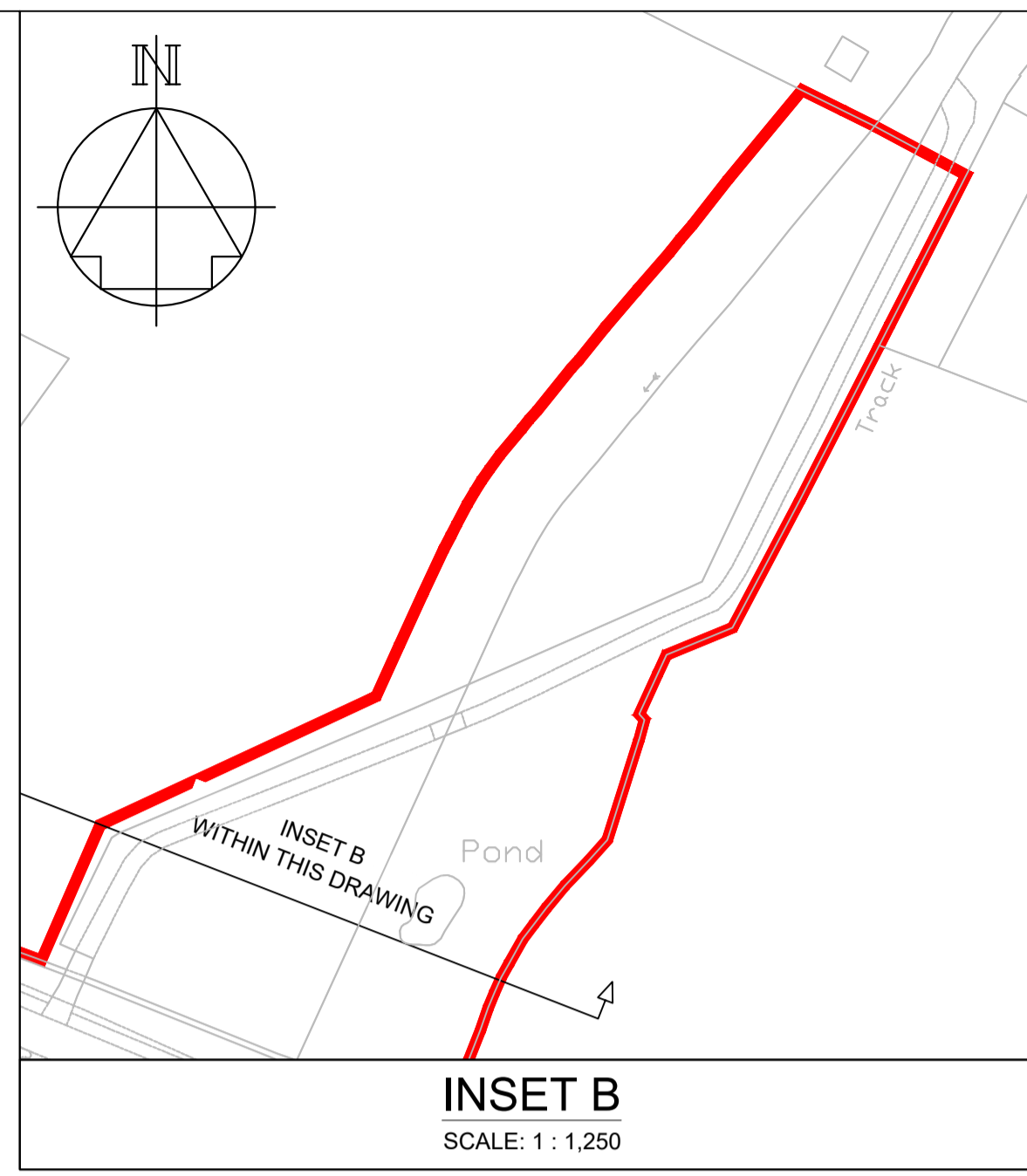
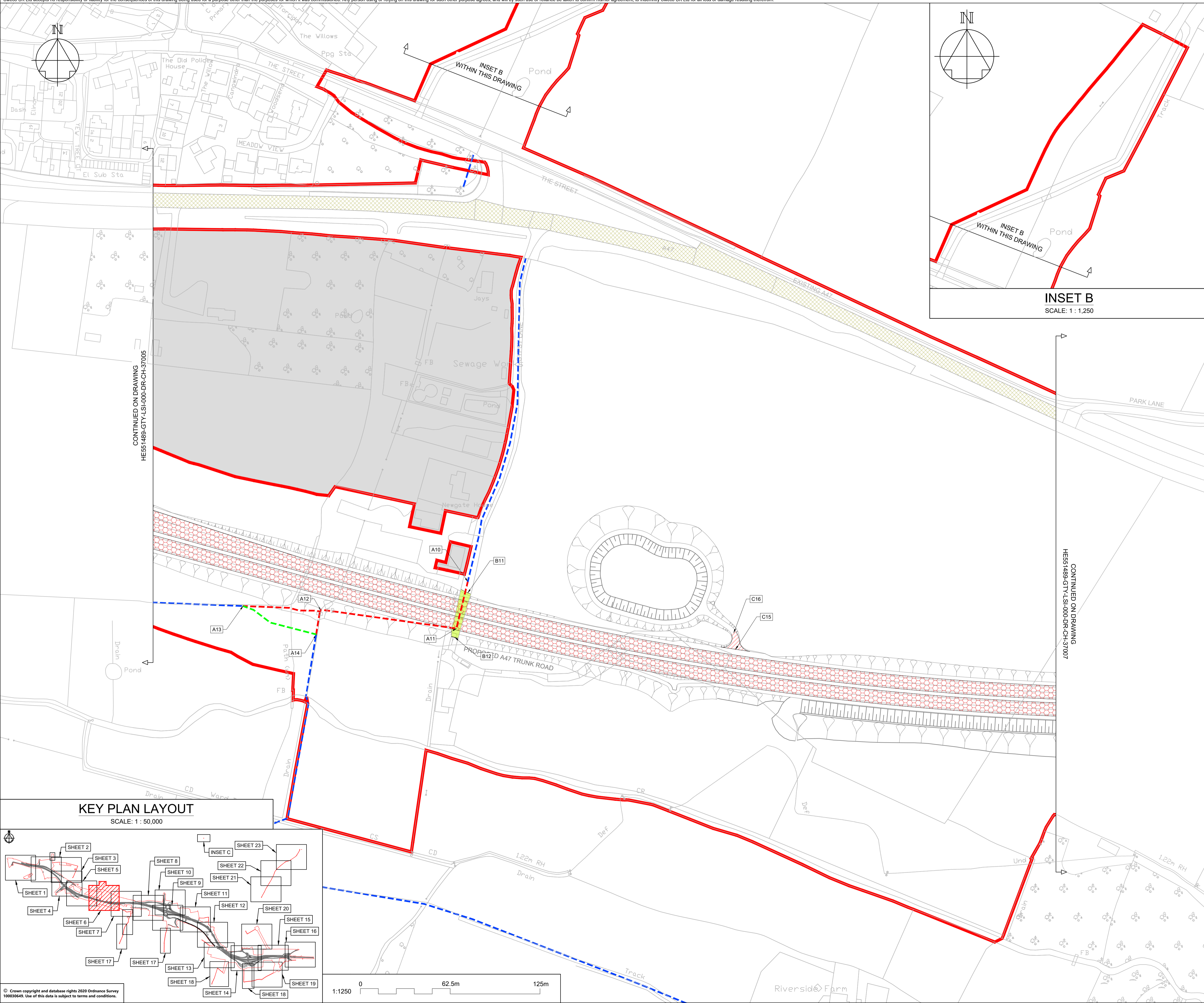
SHEET SIZE	SCALE	STATUS	REVISION
A1	1:1250	A3	C02

DRAWING NUMBER  
**HE551489-GTY-LSI-000-DR-CH-33005**





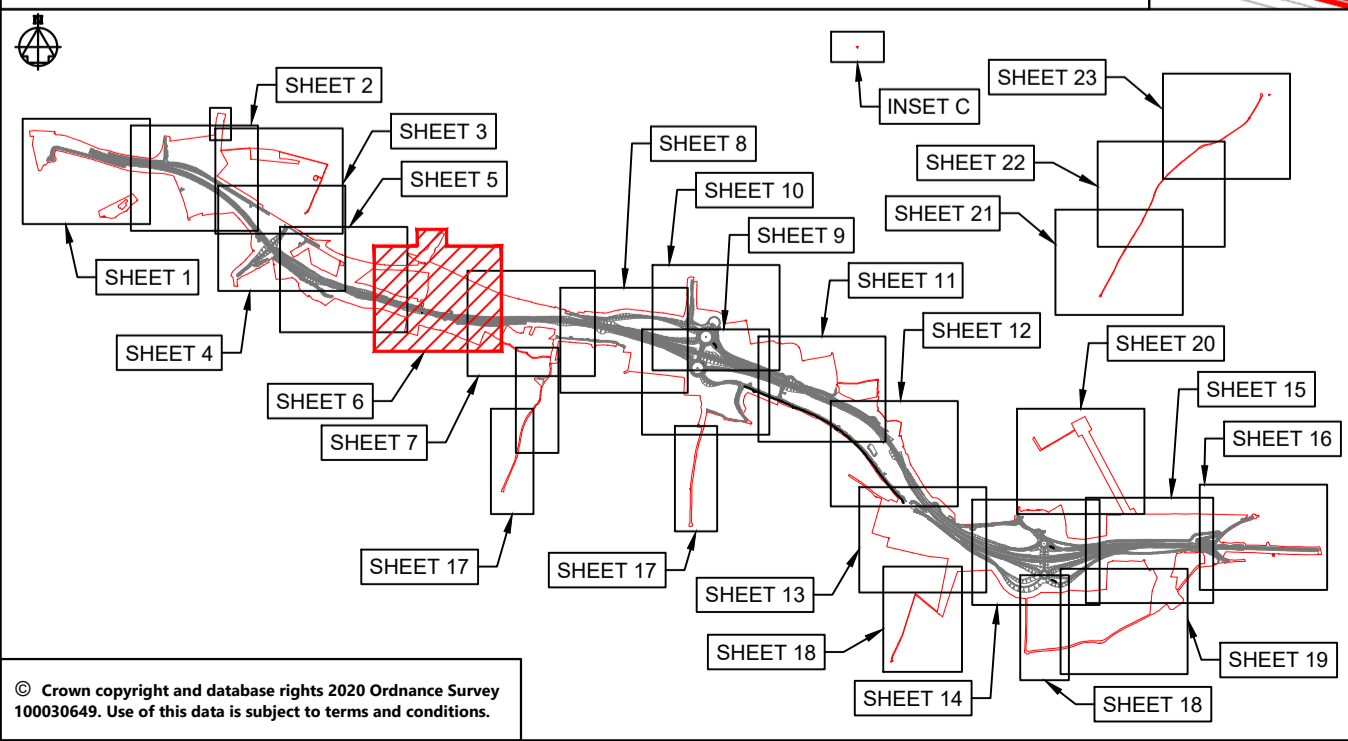
This drawing should not be relied on or used in circumstances other than those for which it was originally prepared and for which Sweco UK Ltd was commissioned. Sweco UK Ltd accepts no responsibility for this drawing to any party other than the person by whom it was commissioned. This drawing has been prepared on behalf of Galliford Try by Sweco UK Ltd for the titled project or named part thereof and should not be relied upon or used for any other project without an independent check being carried out as to its suitability and prior written authority of Galliford Try being obtained. Sweco UK Ltd accepts no responsibility or liability for the consequences of this drawing being used for a purpose other than the purposes for which it was commissioned. Any person using or relying on this drawing for such other purpose agrees, and will by such use or reliance be taken to confirm his/her agreement, to indemnify Sweco UK Ltd for all loss or damage resulting therefrom.



CONTINUED ON DRAWING  
HE551489-GTY-LSI-000-DR-CH-37005

CONTINUED ON DRAWING  
HE551489-GTY-LSI-000-DR-CH-37007

**KEY PLAN LAYOUT**  
SCALE: 1 : 50,000



© Crown copyright and database rights 2020 Ordnance Survey 100030449. Use of this data is subject to terms and conditions.

**NOTES**

Purpose of use  
**FOR DCO SUBMISSION**

Development Consent Order Number / Document  
**TR010038/APP/2.5(G)**

- THESE PLANS SHOULD BE READ IN CONJUNCTION WITH OTHER PLANS AND DOCUMENTS IN THE DEVELOPMENT CONSENT ORDER.
- ALL DIMENSIONS ARE IN METRES UNLESS STATED OTHERWISE.

**KEY TO SYMBOLS**

- ORDER LIMITS
- AREA NOT INCLUDED IN THE ORDER LIMITS
- SCHEME DESIGN
- PROPOSED / IMPROVED CYCLE TRACK / RESTRICTED BYWAY
- NEW / IMPROVED PRIVATE MEANS OF ACCESS
- PRIVATE MEANS OF ACCESS TO BE STOPPED UP
- NEW / IMPROVED / ALTERED HIGHWAY TRUNK ROAD
- NEW / IMPROVED / ALTERED HIGHWAY OTHER ROAD
- EXISTING HIGHWAY TO BE STOPPED UP
- NEW / IMPROVED PUBLIC RIGHT OF WAY
- EXISTING PUBLIC RIGHT OF WAY
- PUBLIC RIGHT OF WAY TO BE STOPPED UP

**REFERENCING KEY (REFER TO DCO SCHEDULE 3 FOR FURTHER DETAILS):**

- CF1 NEW PUBLIC RIGHT OF WAY / CYCLE TRACK TO BE SUBSTITUTED / PROVIDED

**REFERENCING KEY (REFER TO DCO SCHEDULE 4 FOR FURTHER DETAILS):**

- A1 PUBLIC HIGHWAY TO BE STOPPED UP
- B1 PRIVATE MEANS OF ACCESS TO BE STOPPED UP
- C1 PROPOSED PRIVATE MEANS OF ACCESS
- D1 NEW HIGHWAY TO BE SUBSTITUTED / PROVIDED

REV	DATE	REVISION NOTE	ORG	CHKD	APPD
P01	26/02/21	DCO SUBMISSION	ACus	JHar	MR
P02	28/02/21	DCO SUBMISSION	AKno	JHar	MR
P03	10/03/21	DCO SUBMISSION	JMcC	JMcC	MR
C01	10/03/21	DCO SUBMISSION	JMcC	JMcC	MR
P04	01/10/21	DCO DEADLINE 3		MR	MR
C02	01/10/21	DCO DEADLINE 3		MR	MR

DESIGNER  
**SWECO**

CONTRACTOR  
**GallifordTry**

CLIENT  
**highways england**

PROJECT TITLE  
**A47 NORTH TUDDENHAM TO EASTON DULLING**

PROJECT STAGE  
**PCF STAGE 4**

DRAWING TITLE  
**RIGHTS OF WAY AND ACCESS PLANS REGULATION 5(2)(k) AND 5(2)(o) SHEET 6 OF 23**

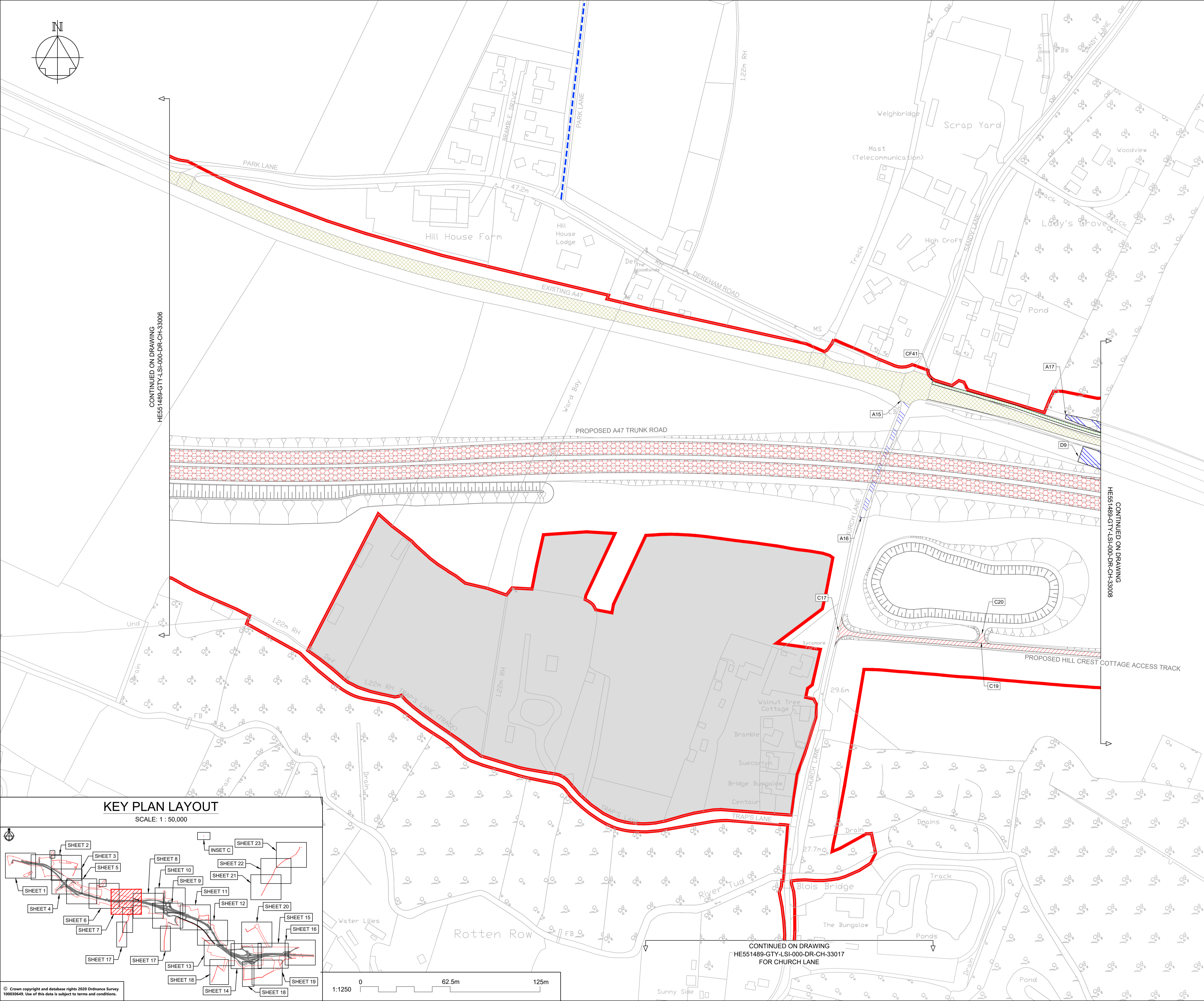
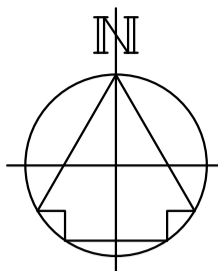
SUITABILITY  
**AUTHORISED AS STAGE 3 COMPLETED**

SHEET SIZE	SCALE	STATUS	REVISION
A1	1:1250	A3	C02

DRAWING NUMBER  
**HE551489-GTY-LSI-000-DR-CH-33006**



This drawing should not be relied on or used in circumstances other than those for which it was originally prepared and for which Sweco UK Ltd was commissioned. Sweco UK Ltd accepts no responsibility for this drawing to any party other than the person by whom it was commissioned. This drawing has been prepared on behalf of Galliford Try by Sweco UK Ltd for the titled project or named part thereof and should not be relied upon or used for any other project without an independent check being carried out as to its suitability and prior written authority of Galliford Try being obtained. Sweco UK Ltd accepts no responsibility or liability for the consequences of this drawing being used for a purpose other than the purposes for which it was commissioned. Any person using or relying on this drawing for such other purpose agrees, and will by such use or reliance be taken to confirm his/her agreement, to indemnify Sweco UK Ltd for all loss or damage resulting therefrom.


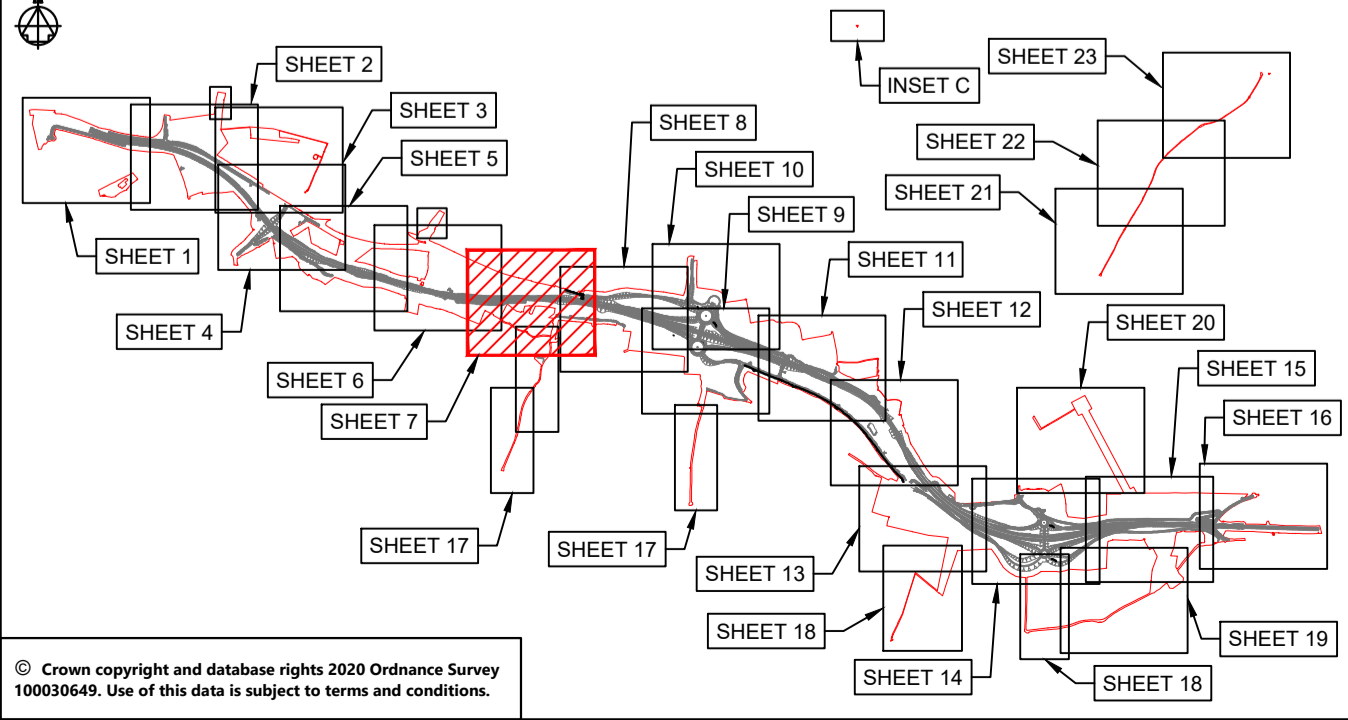


CONTINUED ON DRAWING  
HE551489-GTY-LSI-000-DR-CH-33006

CONTINUED ON DRAWING  
HE551489-GTY-LSI-000-DR-CH-33008

**KEY PLAN LAYOUT**

SCALE: 1 : 50,000



**NOTES**

Purpose of use  
**FOR DCO SUBMISSION**

Development Consent Order Number / Document  
**TR010038/APP/2.5(H)**

- THESE PLANS SHOULD BE READ IN CONJUNCTION WITH OTHER PLANS AND DOCUMENTS IN THE DEVELOPMENT CONSENT ORDER.
- ALL DIMENSIONS ARE IN METRES UNLESS STATED OTHERWISE.

**KEY TO SYMBOLS**

- ORDER LIMITS
- AREA NOT INCLUDED IN THE ORDER LIMITS
- SCHEME DESIGN
- PROPOSED / IMPROVED CYCLE TRACK / RESTRICTED BYWAY
- NEW / IMPROVED PRIVATE MEANS OF ACCESS
- PRIVATE MEANS OF ACCESS TO BE STOPPED UP
- NEW / IMPROVED / ALTERED HIGHWAY TRUNK ROAD
- NEW / IMPROVED / ALTERED HIGHWAY OTHER ROAD
- EXISTING HIGHWAY TO BE STOPPED UP
- NEW / IMPROVED PUBLIC RIGHT OF WAY
- EXISTING PUBLIC RIGHT OF WAY
- PUBLIC RIGHT OF WAY TO BE STOPPED UP

**REFERENCING KEY (REFER TO DCO SCHEDULE 3 FOR FURTHER DETAILS):**

- CF1 NEW PUBLIC RIGHT OF WAY / CYCLE TRACK TO BE SUBSTITUTED / PROVIDED

**REFERENCING KEY (REFER TO DCO SCHEDULE 4 FOR FURTHER DETAILS):**

- A1 PUBLIC HIGHWAY TO BE STOPPED UP
- B1 PRIVATE MEANS OF ACCESS TO BE STOPPED UP
- C1 PROPOSED PRIVATE MEANS OF ACCESS
- D1 NEW HIGHWAY TO BE SUBSTITUTED / PROVIDED

REV	DATE	REVISION NOTE	ORG	CHKD	APPD
P01	26/02/21	DCO SUBMISSION	ACus	JHar	MR
P02	28/02/21	DCO SUBMISSION	AKno	JHar	MR
P03	10/03/21	DCO SUBMISSION	JMcC	JMcC	MR
C01	10/03/21	DCO SUBMISSION	JMcC	JMcC	MR
P04	01/10/21	DCO DEADLINE 3			MR
C02	01/10/21	DCO DEADLINE 3			MR

DESIGNER  
**SWECO**

CONTRACTOR  
**GallifordTry**

CLIENT  
**highways england**

PROJECT TITLE  
**A47 NORTH TUDDENHAM TO EASTON DUALLING**

PROJECT STAGE  
**PCF STAGE 4**

DRAWING TITLE  
**RIGHTS OF WAY AND ACCESS PLANS  
REGULATION 5(2)(k) AND 5(2)(o)  
SHEET 7 OF 23**

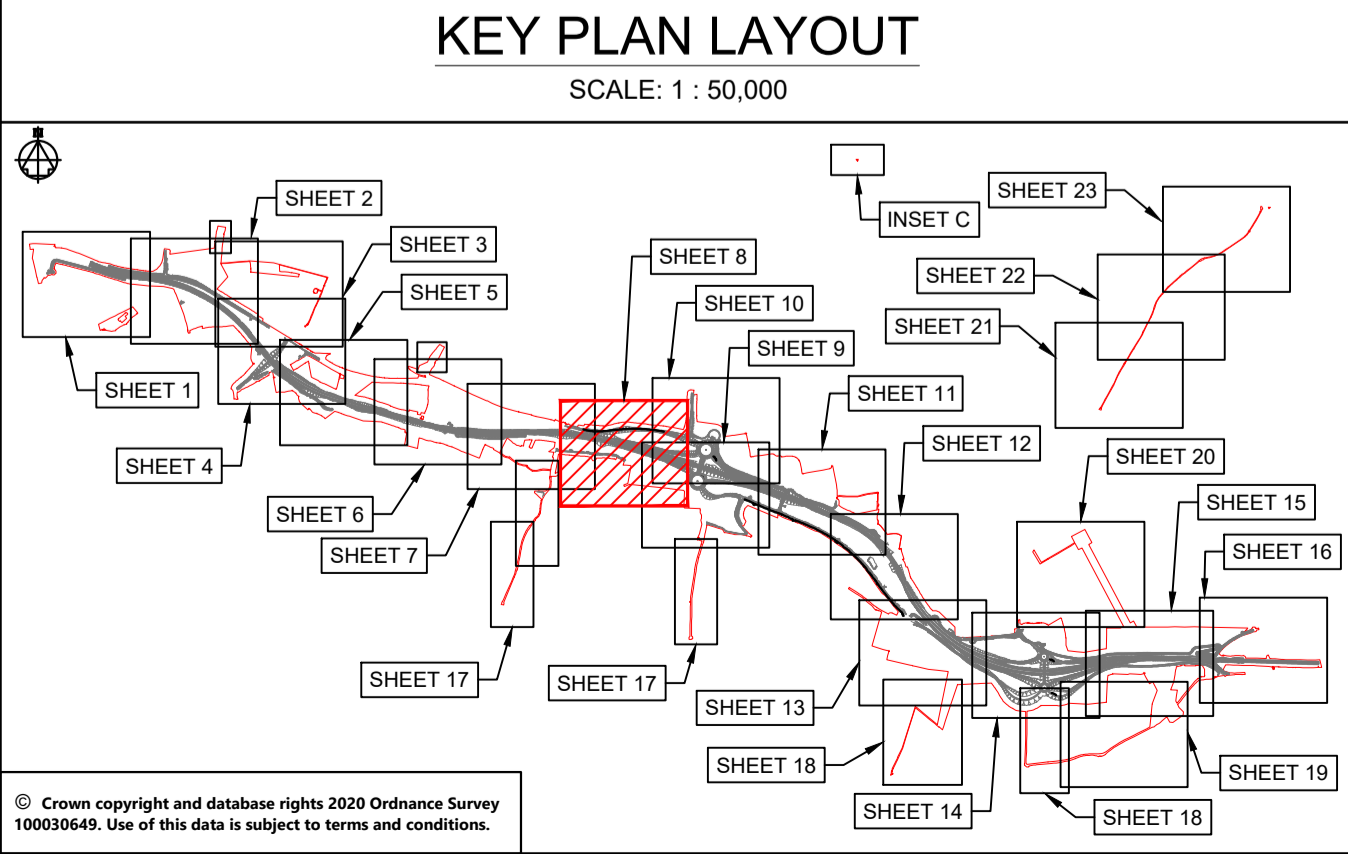
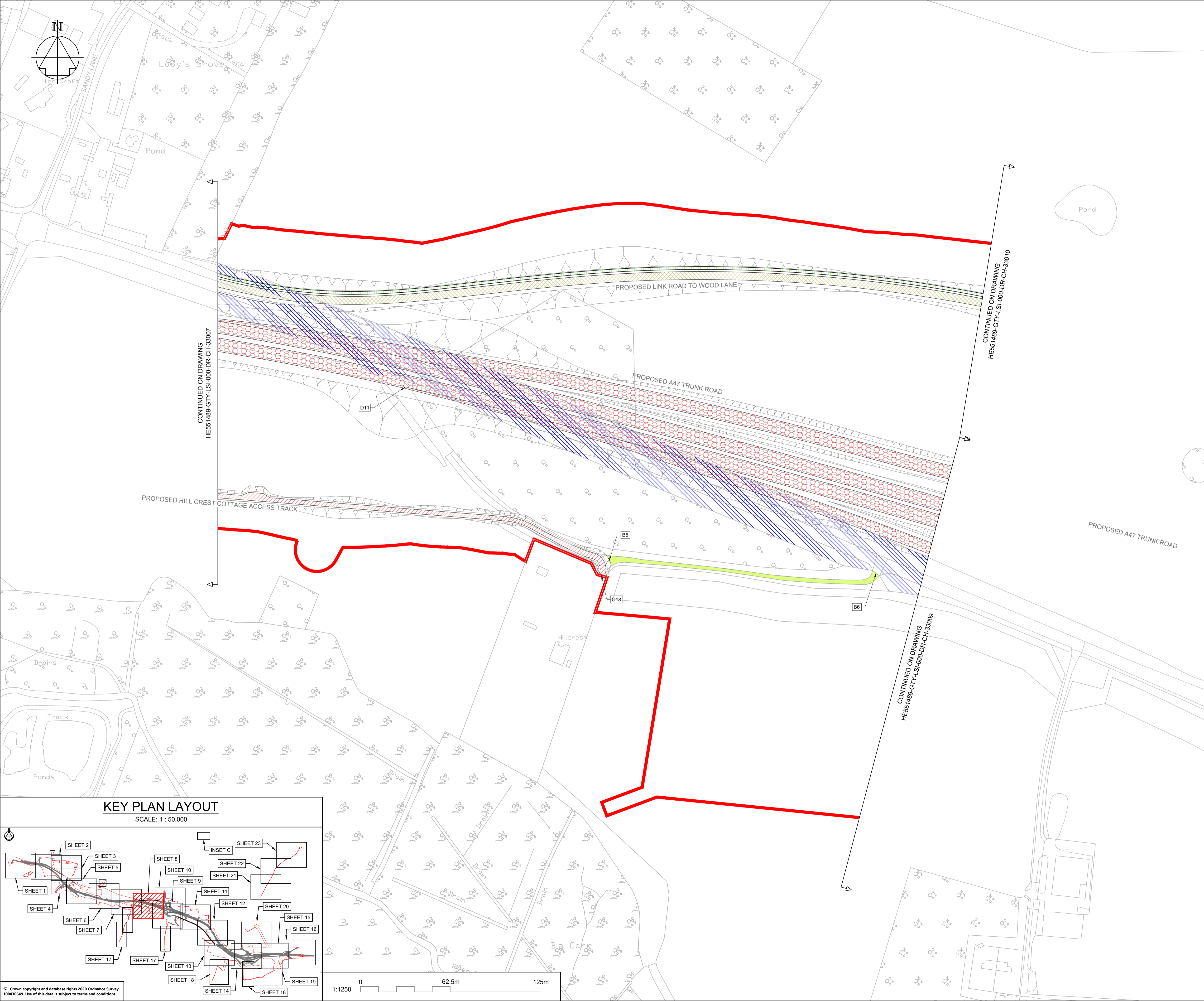
SUITABILITY  
**AUTHORISED AS STAGE 3 COMPLETED**

SHEET SIZE	SCALE	STATUS	REVISION
A1	1:1250	A3	C02

DRAWING NUMBER  
**HE551489-GTY-LSI-000-DR-CH-33007**



This drawing should not be relied on or used in circumstances other than those for which it was originally prepared and for which Sweco UK Ltd was commissioned. Sweco UK Ltd accepts no responsibility for this drawing to any party other than the person by whom it was commissioned. This drawing has been prepared on behalf of Galliford Try by Sweco UK Ltd for the titled project or named part thereof and should not be relied upon or used for any other project without an independent check being carried out as to its suitability and prior written authority of Galliford Try being obtained. Sweco UK Ltd accepts no responsibility or liability for the consequences of this drawing being used for a purpose other than the purposes for which it was commissioned. Any person using or relying on this drawing for such other purpose agrees, and will by such use or reliance be taken to confirm his/her agreement, to indemnify Sweco UK Ltd for all loss or damage resulting therefrom.



**NOTES**

Purpose of use  
**FOR DCO SUBMISSION**

Development Consent Order Number / Document  
**TR010038/APP/2.5(I)**

- THESE PLANS SHOULD BE READ IN CONJUNCTION WITH OTHER PLANS AND DOCUMENTS IN THE DEVELOPMENT CONSENT ORDER.
- ALL DIMENSIONS ARE IN METRES UNLESS STATED OTHERWISE.

**KEY TO SYMBOLS**

- ORDER LIMITS
- AREA NOT INCLUDED IN THE ORDER LIMITS
- SCHEME DESIGN
- PROPOSED / IMPROVED CYCLE TRACK / RESTRICTED BYWAY
- NEW / IMPROVED PRIVATE MEANS OF ACCESS
- PRIVATE MEANS OF ACCESS TO BE STOPPED UP
- NEW / IMPROVED / ALTERED HIGHWAY TRUNK ROAD
- NEW / IMPROVED / ALTERED HIGHWAY OTHER ROAD
- EXISTING HIGHWAY TO BE STOPPED UP
- NEW / IMPROVED PUBLIC RIGHT OF WAY
- EXISTING PUBLIC RIGHT OF WAY
- PUBLIC RIGHT OF WAY TO BE STOPPED UP

**REFERENCING KEY (REFER TO DCO SCHEDULE 3 FOR FURTHER DETAILS):**

- CF1 NEW PUBLIC RIGHT OF WAY / CYCLE TRACK TO BE SUBSTITUTED / PROVIDED

**REFERENCING KEY (REFER TO DCO SCHEDULE 4 FOR FURTHER DETAILS):**

- A1 PUBLIC HIGHWAY TO BE STOPPED UP
- B1 PRIVATE MEANS OF ACCESS TO BE STOPPED UP
- C1 PROPOSED PRIVATE MEANS OF ACCESS
- D1 NEW HIGHWAY TO BE SUBSTITUTED / PROVIDED

REV	DATE	REVISION NOTE	ORG	CHKD	APPD
P01	26/02/21	DCO SUBMISSION	ACus	JHar	MR
P02	28/02/21	DCO SUBMISSION	AKno	JHar	MR
P03	10/03/21	DCO SUBMISSION	JMcC	JMcC	MR
C01	10/03/21	DCO SUBMISSION	JMcC	JMcC	MR
P04	01/10/21	DCO DEADLINE 3			MR MR
C02	01/10/21	DCO DEADLINE 3			MR MR

DESIGNER  
**SWECO**

CONTRACTOR  
**GallifordTry**

CLIENT  
**highways england**

PROJECT TITLE  
**A47 NORTH TUDDENHAM TO EASTON DUALLING**

PROJECT STAGE  
**PCF STAGE 4**

DRAWING TITLE  
**RIGHTS OF WAY AND ACCESS PLANS REGULATION 5(2)(k) AND 5(2)(o) SHEET 8 OF 23**

SUITABILITY  
**AUTHORISED AS STAGE 3 COMPLETED**

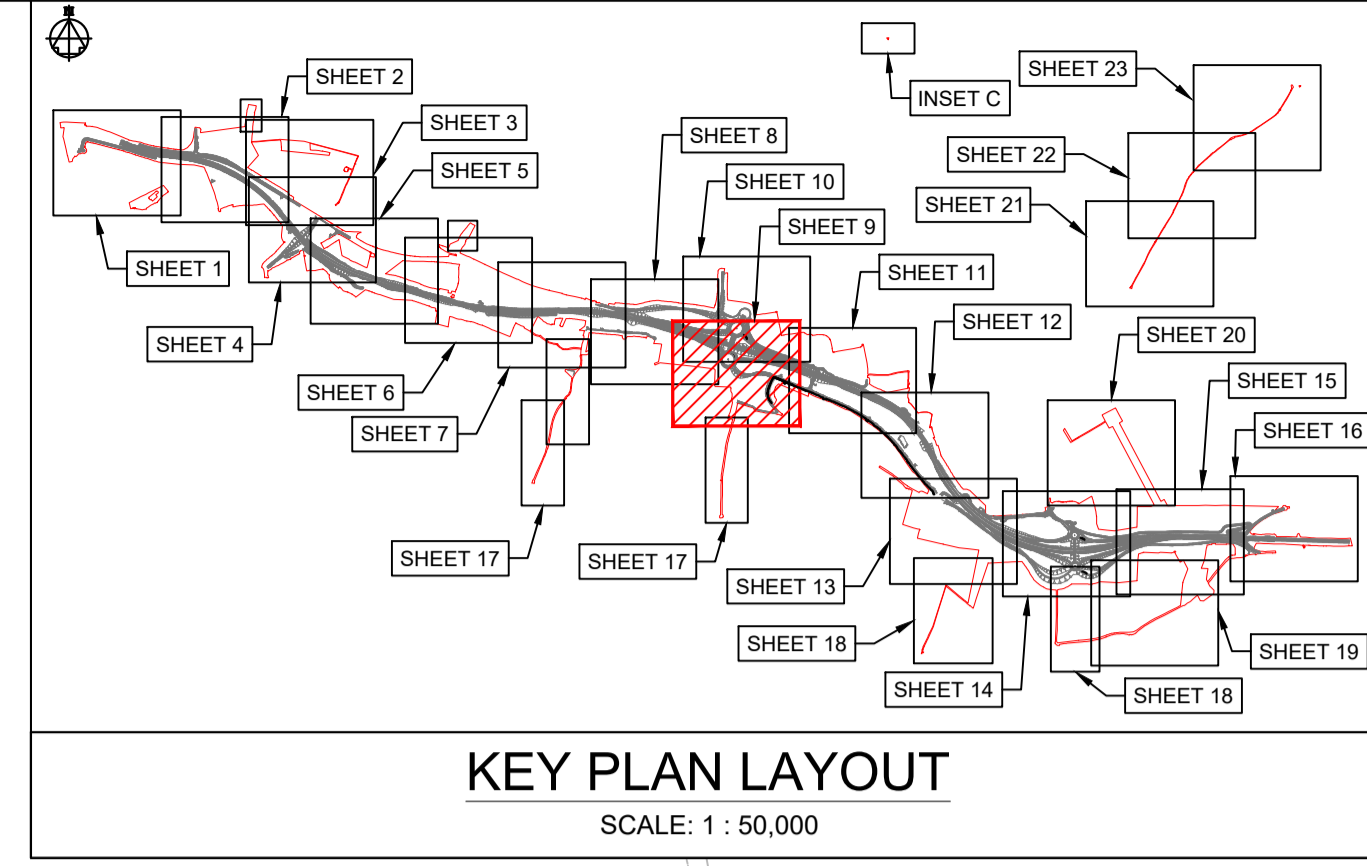
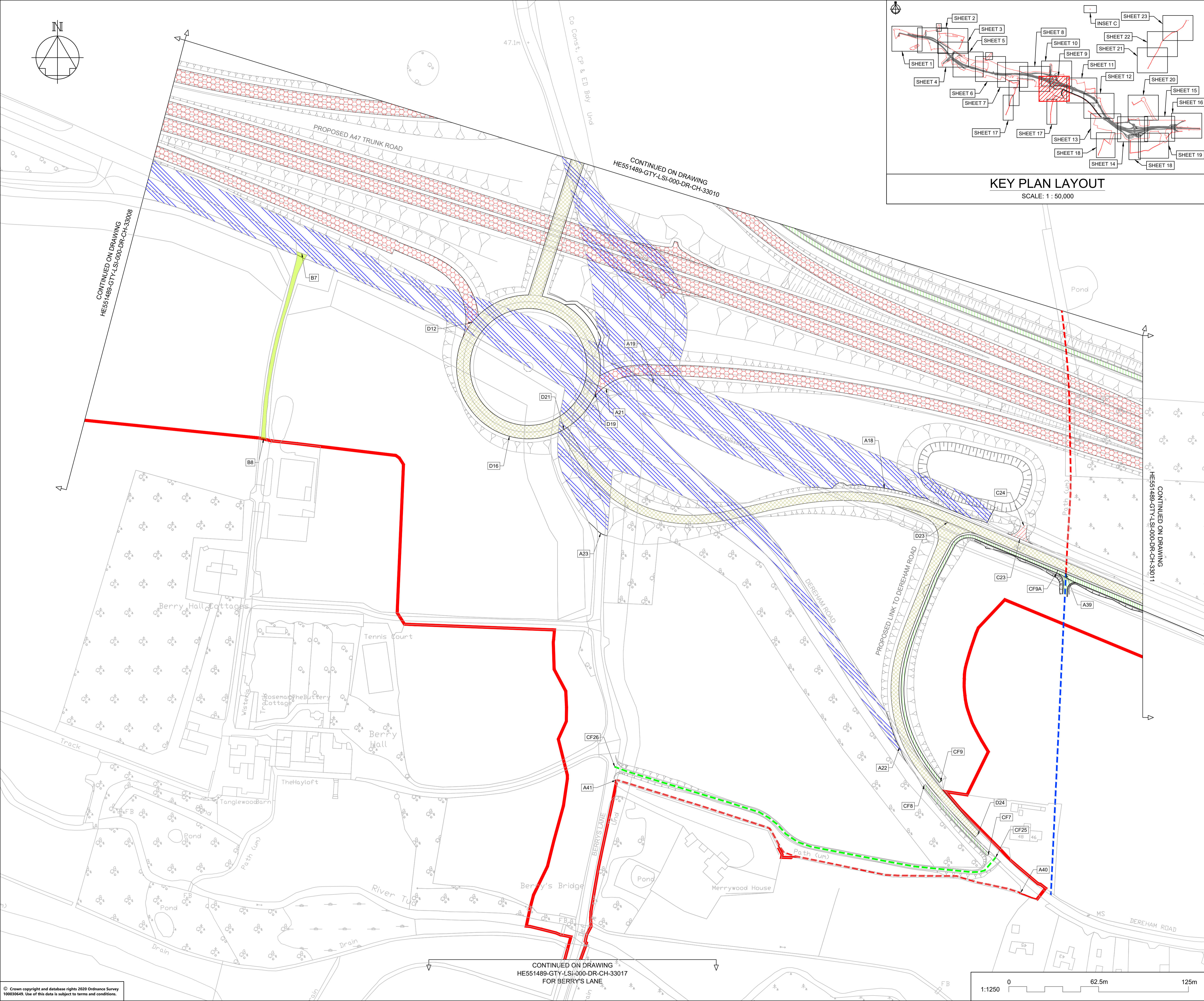
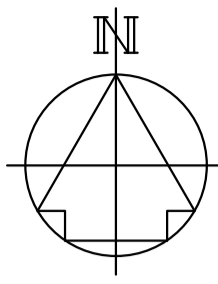
SHEET SIZE	SCALE	STATUS	REVISION
A1	1:1250	A3	C02

DRAWING NUMBER  
**HE551489-GTY-LSI-000-DR-CH-33008**

© Crown copyright and database rights 2020 Ordnance Survey 10003645. Use of this data is subject to terms and conditions.



This drawing should not be relied on or used in circumstances other than those for which it was originally prepared and for which Sweco UK Ltd was commissioned. Sweco UK Ltd accepts no responsibility for this drawing to any party other than the person by whom it was commissioned. This drawing has been prepared on behalf of Galliford Try by Sweco UK Ltd for the titled project or named part thereof and should not be relied upon or used for any other project without an independent check being carried out as to its suitability and prior written authority of Galliford Try being obtained. Sweco UK Ltd accepts no responsibility or liability for the consequences of this drawing being used for a purpose other than the purposes for which it was commissioned. Any person using or relying on this drawing for such other purpose agrees, and will by such use or reliance be taken to confirm his/her agreement, to indemnify Sweco UK Ltd for all loss or damage resulting therefrom.



**NOTES**

Purpose of use  
**FOR DCO SUBMISSION**

Development Consent Order Number / Document  
**TR010038/APP/2.5(J)**

- THESE PLANS SHOULD BE READ IN CONJUNCTION WITH OTHER PLANS AND DOCUMENTS IN THE DEVELOPMENT CONSENT ORDER.
- ALL DIMENSIONS ARE IN METRES UNLESS STATED OTHERWISE.

**KEY TO SYMBOLS**

- ORDER LIMITS
- AREA NOT INCLUDED IN THE ORDER LIMITS
- SCHEME DESIGN
- PROPOSED / IMPROVED CYCLE TRACK / RESTRICTED BYWAY
- NEW / IMPROVED PRIVATE MEANS OF ACCESS
- PRIVATE MEANS OF ACCESS TO BE STOPPED UP
- NEW / IMPROVED / ALTERED HIGHWAY TRUNK ROAD
- NEW / IMPROVED / ALTERED HIGHWAY OTHER ROAD
- EXISTING HIGHWAY TO BE STOPPED UP
- NEW / IMPROVED PUBLIC RIGHT OF WAY
- EXISTING PUBLIC RIGHT OF WAY
- PUBLIC RIGHT OF WAY TO BE STOPPED UP

**REFERENCING KEY (REFER TO DCO SCHEDULE 3 FOR FURTHER DETAILS):**

- CF1 NEW PUBLIC RIGHT OF WAY / CYCLE TRACK TO BE SUBSTITUTED / PROVIDED

**REFERENCING KEY (REFER TO DCO SCHEDULE 4 FOR FURTHER DETAILS):**

- A1 PUBLIC HIGHWAY TO BE STOPPED UP
- B1 PRIVATE MEANS OF ACCESS TO BE STOPPED UP
- C1 PROPOSED PRIVATE MEANS OF ACCESS
- D1 NEW HIGHWAY TO BE SUBSTITUTED / PROVIDED

REV	DATE	REVISION NOTE	ORG	CHKD	APPD
P01	26/02/21	DCO SUBMISSION	ACus	JHar	MR
P02	28/02/21	DCO SUBMISSION	AKno	JHar	MR
P03	10/03/21	DCO SUBMISSION	JMcC	JMcC	MR
C01	10/03/21	DCO SUBMISSION	JMcC	JMcC	MR
P04	01/10/21	DCO DEADLINE 3		MR	MR
C02	01/10/21	DCO DEADLINE 3		MR	MR

DESIGNER  
**SWECO**

CONTRACTOR  
**GallifordTry**

CLIENT  
**highways england**

PROJECT TITLE  
**A47 NORTH TUDDENHAM TO EASTON DUALLING**

PROJECT STAGE  
**PCF STAGE 4**

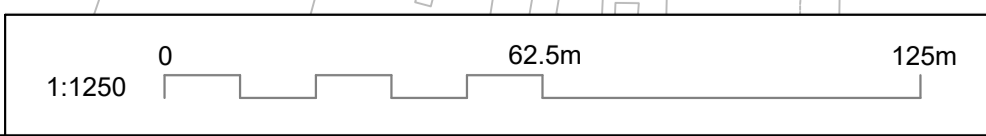
DRAWING TITLE  
**RIGHTS OF WAY AND ACCESS PLANS  
REGULATION 5(2)(k) AND 5(2)(o)  
SHEET 9 OF 23**

SUITABILITY  
**AUTHORISED AS STAGE 3 COMPLETED**

SHEET SIZE: A1    SCALE: 1:1250    STATUS: A3    REVISION: C02

DRAWING NUMBER  
**HE551489-GTY-LSI-000-DR-CH-33009**

© Crown copyright and database rights 2020 Ordnance Survey 10003645. Use of this data is subject to terms and conditions.



CONTINUED ON DRAWING  
HE551489-GTY-LSI-000-DR-CH-33017  
FOR BERRY'S LANE

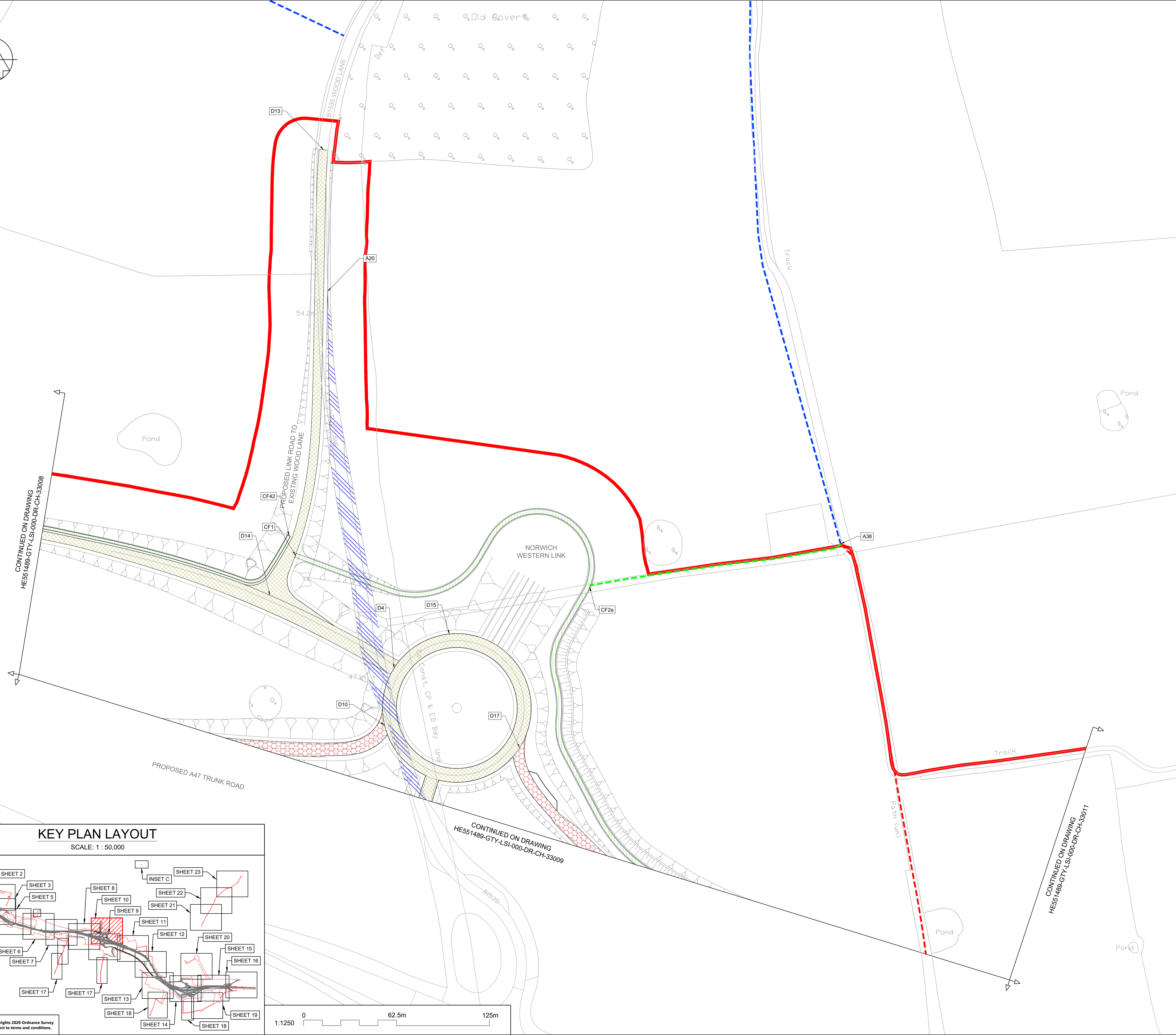
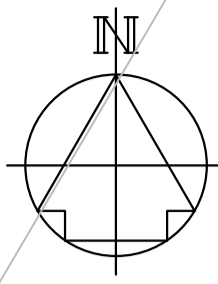
CONTINUED ON DRAWING  
HE551489-GTY-LSI-000-DR-CH-33008

CONTINUED ON DRAWING  
HE551489-GTY-LSI-000-DR-CH-33010

CONTINUED ON DRAWING  
HE551489-GTY-LSI-000-DR-CH-33011

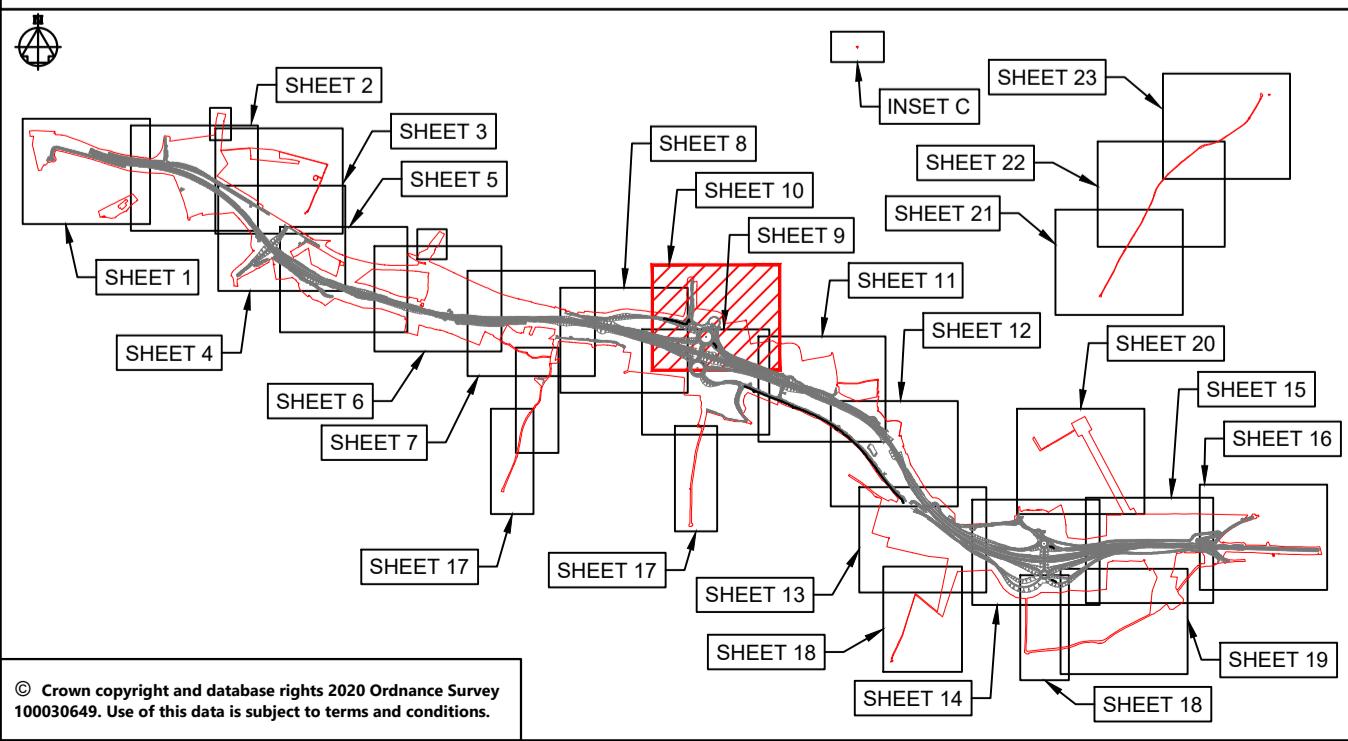


This drawing should not be relied on or used in circumstances other than those for which it was originally prepared and for which Sweco UK Ltd was commissioned. Sweco UK Ltd accepts no responsibility for this drawing to any party other than the person by whom it was commissioned. This drawing has been prepared on behalf of Galliford Try by Sweco UK Ltd for the titled project or named part thereof and should not be relied upon or used for any other project without an independent check being carried out as to its suitability and prior written authority of Galliford Try being obtained. Sweco UK Ltd accepts no responsibility or liability for the consequences of this drawing being used for a purpose other than the purposes for which it was commissioned. Any person using or relying on this drawing for such other purpose agrees, and will by such use or reliance be taken to confirm his/her agreement, to indemnify Sweco UK Ltd for all loss or damage resulting therefrom.



**KEY PLAN LAYOUT**

SCALE: 1 : 50,000



© Crown copyright and database rights 2020 Ordnance Survey 10003645. Use of this data is subject to terms and conditions.

**NOTES**

Purpose of use  
**FOR DCO SUBMISSION**

Development Consent Order Number / Document  
**TR010038/APP/2.5(K)**

- THESE PLANS SHOULD BE READ IN CONJUNCTION WITH OTHER PLANS AND DOCUMENTS IN THE DEVELOPMENT CONSENT ORDER.
- ALL DIMENSIONS ARE IN METRES UNLESS STATED OTHERWISE.

**KEY TO SYMBOLS**

- ORDER LIMITS
- AREA NOT INCLUDED IN THE ORDER LIMITS
- SCHEME DESIGN
- PROPOSED / IMPROVED CYCLE TRACK / RESTRICTED BYWAY
- NEW / IMPROVED PRIVATE MEANS OF ACCESS
- PRIVATE MEANS OF ACCESS TO BE STOPPED UP
- NEW / IMPROVED / ALTERED HIGHWAY TRUNK ROAD
- NEW / IMPROVED / ALTERED HIGHWAY OTHER ROAD
- EXISTING HIGHWAY TO BE STOPPED UP
- NEW / IMPROVED PUBLIC RIGHT OF WAY
- EXISTING PUBLIC RIGHT OF WAY
- PUBLIC RIGHT OF WAY TO BE STOPPED UP

**REFERENCING KEY (REFER TO DCO SCHEDULE 3 FOR FURTHER DETAILS):**

- CF1 NEW PUBLIC RIGHT OF WAY / CYCLE TRACK TO BE SUBSTITUTED / PROVIDED

**REFERENCING KEY (REFER TO DCO SCHEDULE 4 FOR FURTHER DETAILS):**

- A1 PUBLIC HIGHWAY TO BE STOPPED UP
- B1 PRIVATE MEANS OF ACCESS TO BE STOPPED UP
- C1 PROPOSED PRIVATE MEANS OF ACCESS
- D1 NEW HIGHWAY TO BE SUBSTITUTED / PROVIDED

REV	DATE	REVISION NOTE	ORG	CHKD	APPD
P01	26/02/21	DCO SUBMISSION	ACus	JHar	MR
P02	28/02/21	DCO SUBMISSION	AKno	JHar	MR
P03	10/03/21	DCO SUBMISSION	JMcC	JMcC	MR
P04	11/03/21	DCO SUBMISSION	AKno	MR	MR
C01	11/03/21	DCO SUBMISSION	AKno	MR	MR
P05	01/10/21	DCO DEADLINE 3		MR	MR
C02	01/10/21	DCO DEADLINE 3		MR	MR

DESIGNER  
**SWECO**

CONTRACTOR  
**GallifordTry**

CLIENT  
**highways england**

PROJECT TITLE  
**A47 NORTH TUDDENHAM TO EASTON DUALLING**

PROJECT STAGE  
**PCF STAGE 4**

DRAWING TITLE  
**RIGHTS OF WAY AND ACCESS PLANS REGULATION 5(2)(k) AND 5(2)(o) SHEET 10 OF 23**

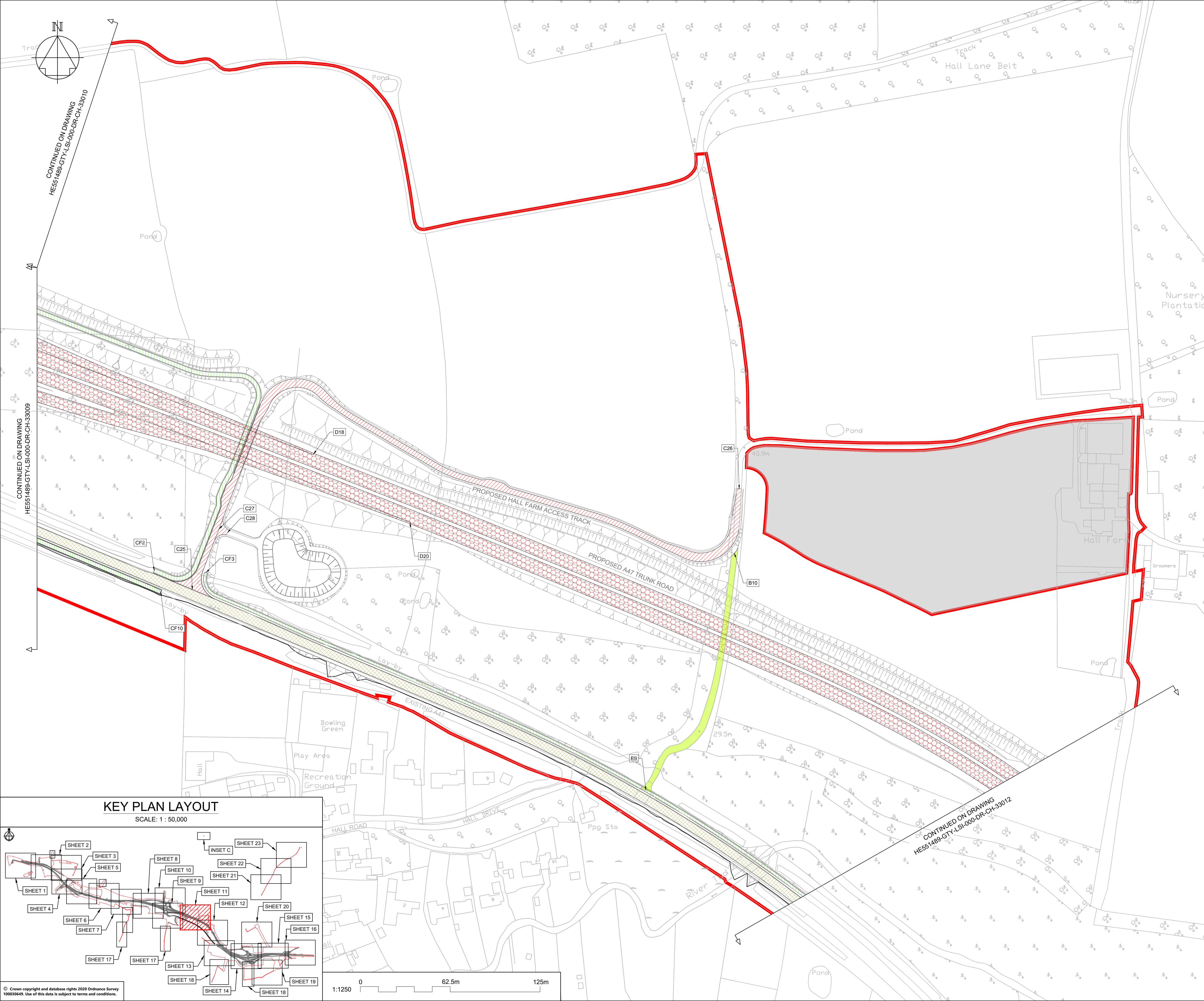
SUITABILITY  
**AUTHORISED AS STAGE 3 COMPLETED**

SHEET SIZE	SCALE	STATUS	REVISION
A1	1:1250	A3	C02

DRAWING NUMBER  
**HE551489-GTY-LSI-000-DR-CH-33010**



This drawing should not be relied on or used in circumstances other than those for which it was originally prepared and for which Sweco UK Ltd was commissioned. Sweco UK Ltd accepts no responsibility for this drawing to any party other than the person by whom it was commissioned. This drawing has been prepared on behalf of Galliford Try by Sweco UK Ltd for the titled project or named part thereof and should not be relied upon or used for any other project without an independent check being carried out as to its suitability and prior written authority of Galliford Try being obtained. Sweco UK Ltd accepts no responsibility or liability for the consequences of this drawing being used for a purpose other than the purposes for which it was commissioned. Any person using or relying on this drawing for such other purpose agrees, and will by such use or reliance be taken to confirm his/her agreement, to indemnify Sweco UK Ltd for all loss or damage resulting therefrom.



**NOTES**

Purpose of use  
**FOR DCO SUBMISSION**

Development Consent Order Number / Document  
**TR010038/APP/2.5(L)**

- THESE PLANS SHOULD BE READ IN CONJUNCTION WITH OTHER PLANS AND DOCUMENTS IN THE DEVELOPMENT CONSENT ORDER.
- ALL DIMENSIONS ARE IN METRES UNLESS STATED OTHERWISE.

**KEY TO SYMBOLS**

- ORDER LIMITS
- AREA NOT INCLUDED IN THE ORDER LIMITS
- SCHEME DESIGN
- PROPOSED / IMPROVED CYCLE TRACK / RESTRICTED BYWAY
- NEW / IMPROVED PRIVATE MEANS OF ACCESS
- PRIVATE MEANS OF ACCESS TO BE STOPPED UP
- NEW / IMPROVED / ALTERED HIGHWAY TRUNK ROAD
- NEW / IMPROVED / ALTERED HIGHWAY OTHER ROAD
- EXISTING HIGHWAY TO BE STOPPED UP
- NEW / IMPROVED PUBLIC RIGHT OF WAY
- EXISTING PUBLIC RIGHT OF WAY
- PUBLIC RIGHT OF WAY TO BE STOPPED UP

**REFERENCING KEY (REFER TO DCO SCHEDULE 3 FOR FURTHER DETAILS):**

- CF1 NEW PUBLIC RIGHT OF WAY / CYCLE TRACK TO BE SUBSTITUTED / PROVIDED

**REFERENCING KEY (REFER TO DCO SCHEDULE 4 FOR FURTHER DETAILS):**

- A1 PUBLIC HIGHWAY TO BE STOPPED UP
- B1 PRIVATE MEANS OF ACCESS TO BE STOPPED UP
- C1 PROPOSED PRIVATE MEANS OF ACCESS
- D1 NEW HIGHWAY TO BE SUBSTITUTED / PROVIDED

REV	DATE	REVISION NOTE	ORG	CHKD	APPD
P01	26/02/21	DCO SUBMISSION	ACus	JHar	MR
P02	28/02/21	DCO SUBMISSION	AKno	JHar	MR
C01	28/02/21	DCO SUBMISSION	AKno	JHar	MR
P03	01/10/21	DCO DEADLINE 3		MR	MR
C02	01/10/21	DCO DEADLINE 3		MR	MR

DESIGNER  
**SWECO**

CONTRACTOR  
**GallifordTry**

CLIENT  
**highways england**

PROJECT TITLE  
**A47 NORTH TUDDENHAM TO EASTON DUALLING**

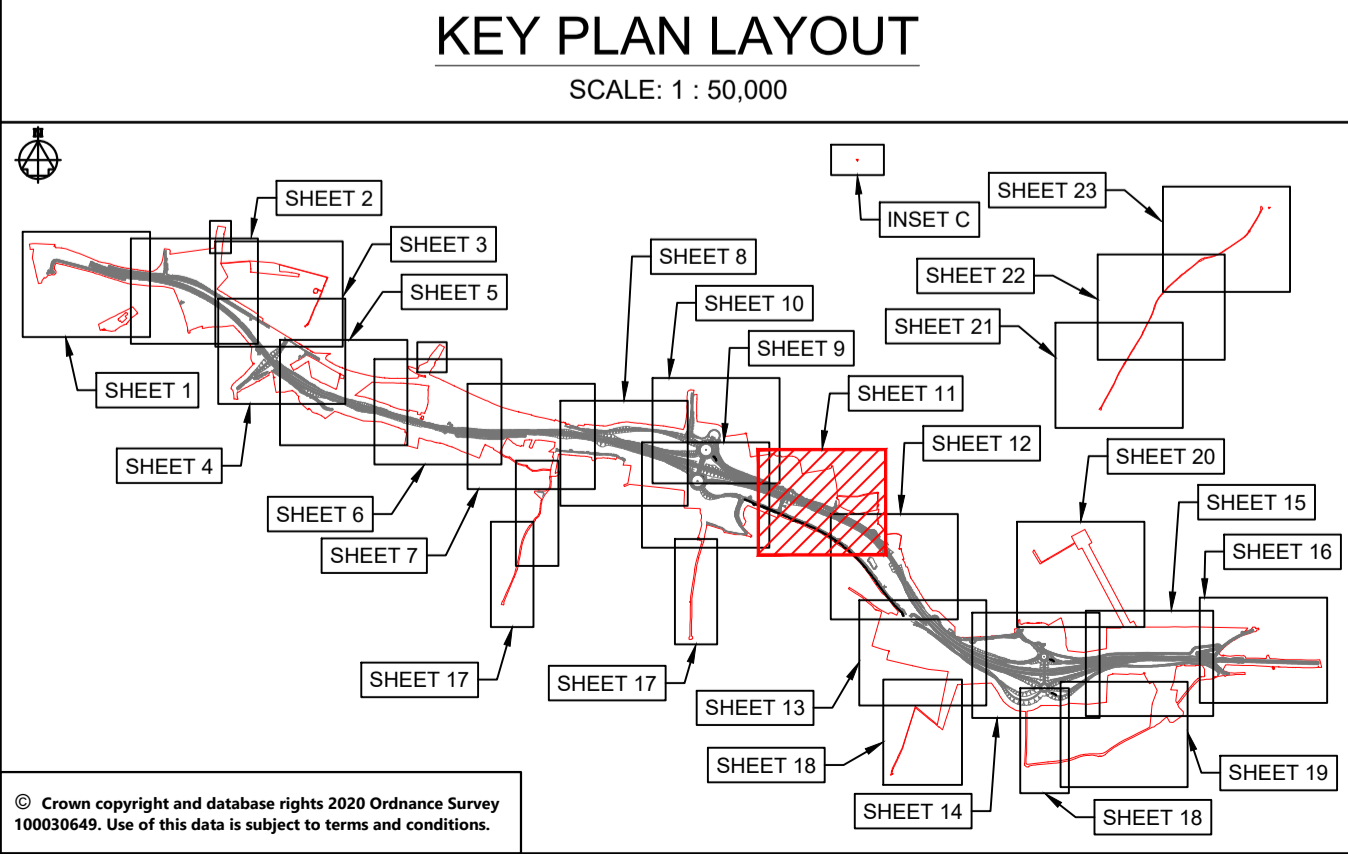
PROJECT STAGE  
**PCF STAGE 4**

DRAWING TITLE  
**RIGHTS OF WAY AND ACCESS PLANS REGULATION 5(2)(k) AND 5(2)(o) SHEET 11 OF 23**

SUITABILITY  
**AUTHORISED AS STAGE 3 COMPLETED**

SHEET SIZE	SCALE	STATUS	REVISION
A1	1:1250	A3	C02

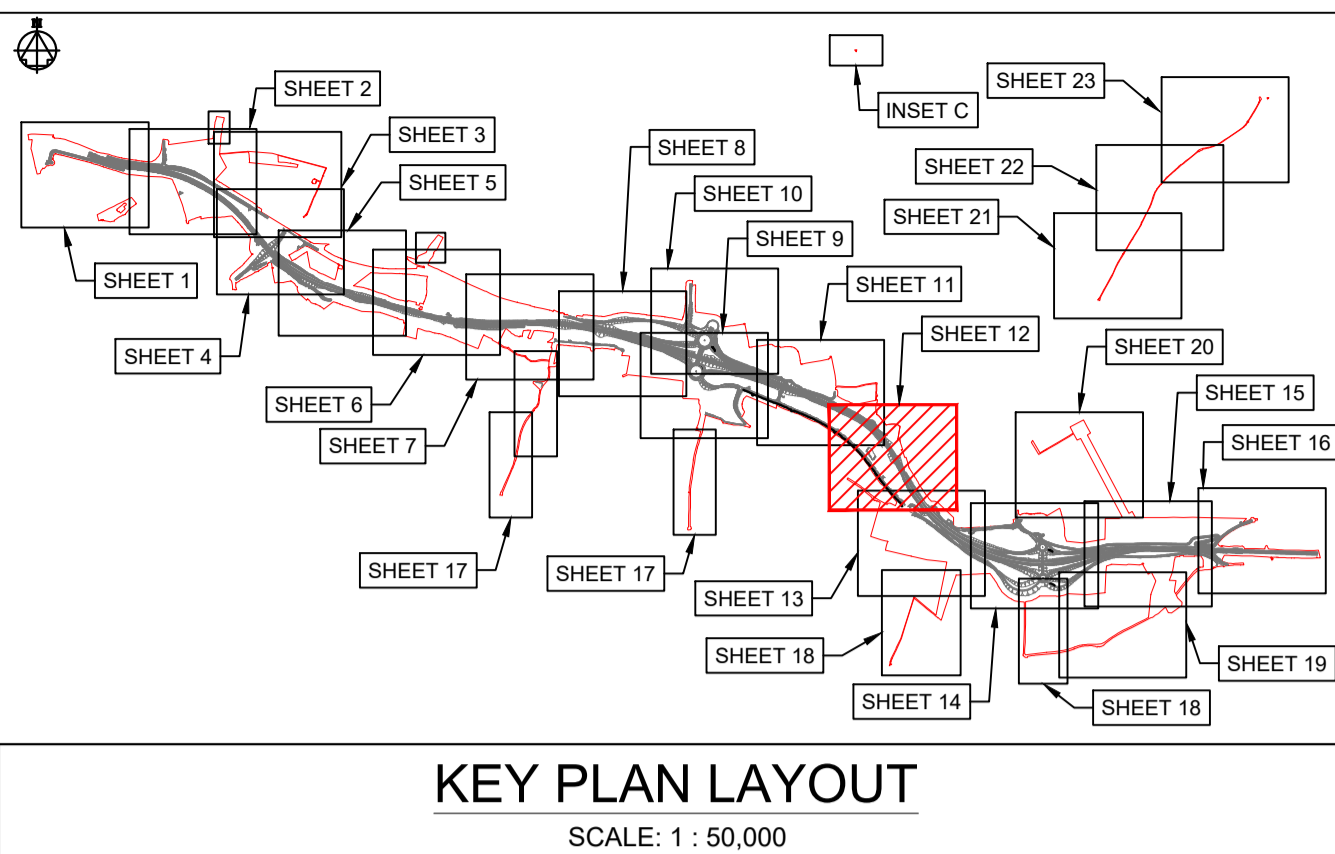
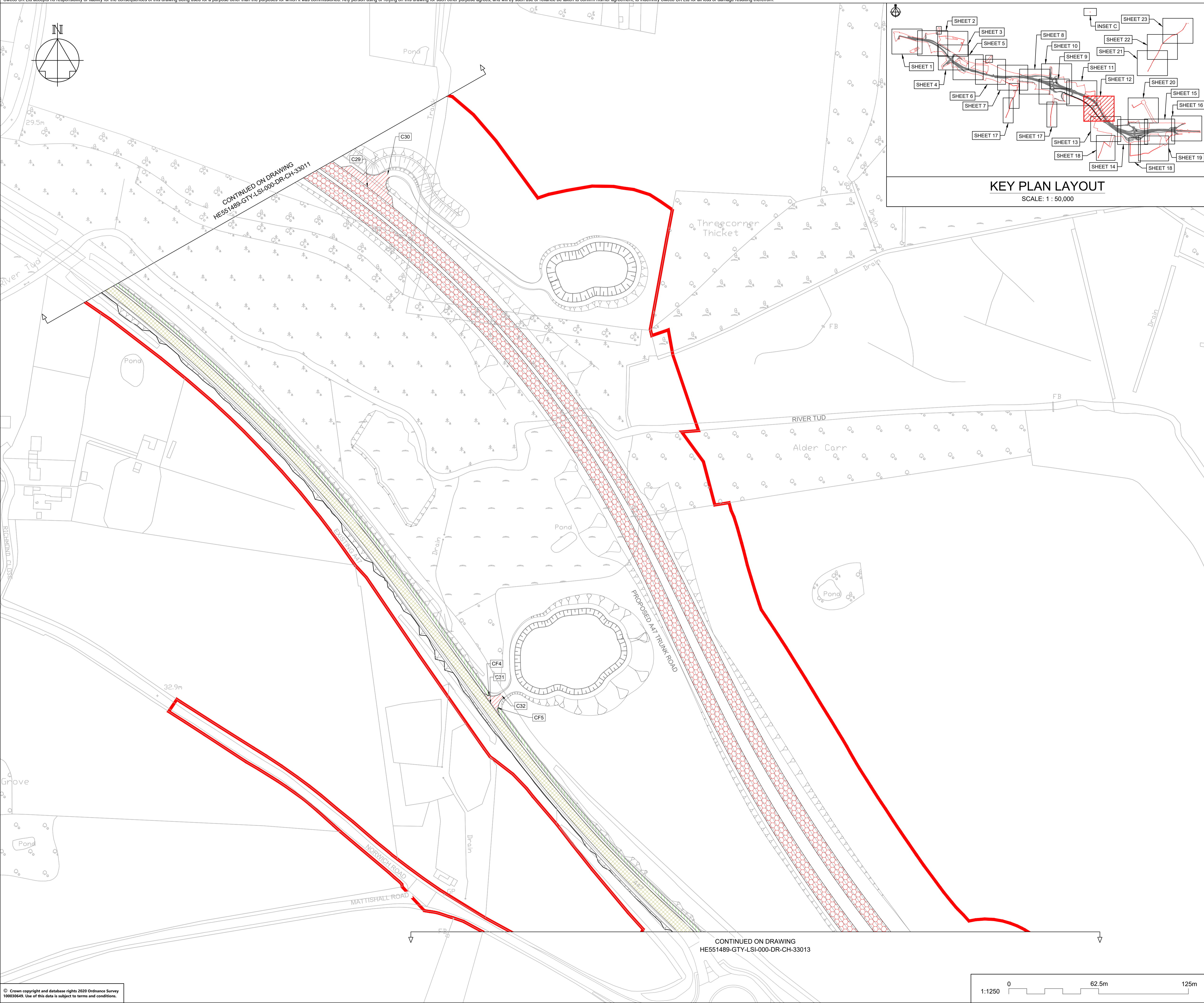
DRAWING NUMBER  
**HE551489-GTY-LSI-000-DR-CH-33011**



© Crown copyright and database rights 2020 Ordnance Survey 100036465. Use of this data is subject to terms and conditions.



This drawing should not be relied on or used in circumstances other than those for which it was originally prepared and for which Sweco UK Ltd was commissioned. Sweco UK Ltd accepts no responsibility for this drawing to any party other than the person by whom it was commissioned. This drawing has been prepared on behalf of Galliford Try by Sweco UK Ltd for the titled project or named part thereof and should not be relied upon or used for any other project without an independent check being carried out as to its suitability and prior written authority of Galliford Try being obtained. Sweco UK Ltd accepts no responsibility or liability for the consequences of this drawing being used for a purpose other than the purposes for which it was commissioned. Any person using or relying on this drawing for such other purpose agrees, and will by such use or reliance be taken to confirm his/her agreement, to indemnify Sweco UK Ltd for all loss or damage resulting therefrom.



**KEY PLAN LAYOUT**  
SCALE: 1 : 50,000

**NOTES**

Purpose of use  
**FOR DCO SUBMISSION**

Development Consent Order Number / Document  
**TR010038/APP/2.5(M)**

- THESE PLANS SHOULD BE READ IN CONJUNCTION WITH OTHER PLANS AND DOCUMENTS IN THE DEVELOPMENT CONSENT ORDER.
- ALL DIMENSIONS ARE IN METRES UNLESS STATED OTHERWISE.

**KEY TO SYMBOLS**

- ORDER LIMITS
- AREA NOT INCLUDED IN THE ORDER LIMITS
- SCHEME DESIGN
- PROPOSED / IMPROVED CYCLE TRACK / RESTRICTED BYWAY
- NEW / IMPROVED PRIVATE MEANS OF ACCESS
- PRIVATE MEANS OF ACCESS TO BE STOPPED UP
- NEW / IMPROVED / ALTERED HIGHWAY TRUNK ROAD
- NEW / IMPROVED / ALTERED HIGHWAY OTHER ROAD
- EXISTING HIGHWAY TO BE STOPPED UP
- NEW / IMPROVED PUBLIC RIGHT OF WAY
- EXISTING PUBLIC RIGHT OF WAY
- PUBLIC RIGHT OF WAY TO BE STOPPED UP

**REFERENCING KEY (REFER TO DCO SCHEDULE 3 FOR FURTHER DETAILS):**

- CF1 NEW PUBLIC RIGHT OF WAY / CYCLE TRACK TO BE SUBSTITUTED / PROVIDED

**REFERENCING KEY (REFER TO DCO SCHEDULE 4 FOR FURTHER DETAILS):**

- A1 PUBLIC HIGHWAY TO BE STOPPED UP
- B1 PRIVATE MEANS OF ACCESS TO BE STOPPED UP
- C1 PROPOSED PRIVATE MEANS OF ACCESS
- D1 NEW HIGHWAY TO BE SUBSTITUTED / PROVIDED

REV	DATE	REVISION NOTE	ORG	CHKD	APPD
P01	26/02/21	DCO SUBMISSION	ACus	JHar	MR
P02	28/02/21	DCO SUBMISSION	AKno	JHar	MR
P03	10/03/21	DCO SUBMISSION	JMcC	JMcC	MR
C01	10/03/21	DCO SUBMISSION	JMcC	JMcC	MR
P04	01/10/21	DCO DEADLINE 3		MR	MR
C02	01/10/21	DCO DEADLINE 3		MR	MR

DESIGNER  
**SWECO**

CONTRACTOR  
**GallifordTry**

CLIENT  
**highways england**

PROJECT TITLE  
**A47 NORTH TUDDENHAM TO EASTON DUALLING**

PROJECT STAGE  
**PCF STAGE 4**

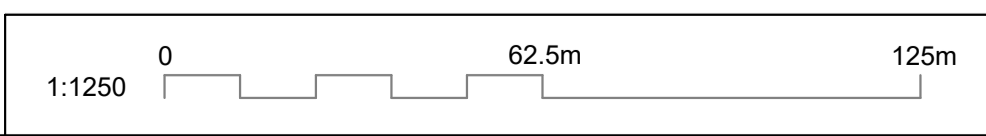
DRAWING TITLE  
**RIGHTS OF WAY AND ACCESS PLANS  
REGULATION 5(2)(k) AND 5(2)(o)  
SHEET 12 OF 23**

SUITABILITY  
**AUTHORISED AS STAGE 3 COMPLETED**

SHEET SIZE	SCALE	STATUS	REVISION
A1	1:1250	A3	C02

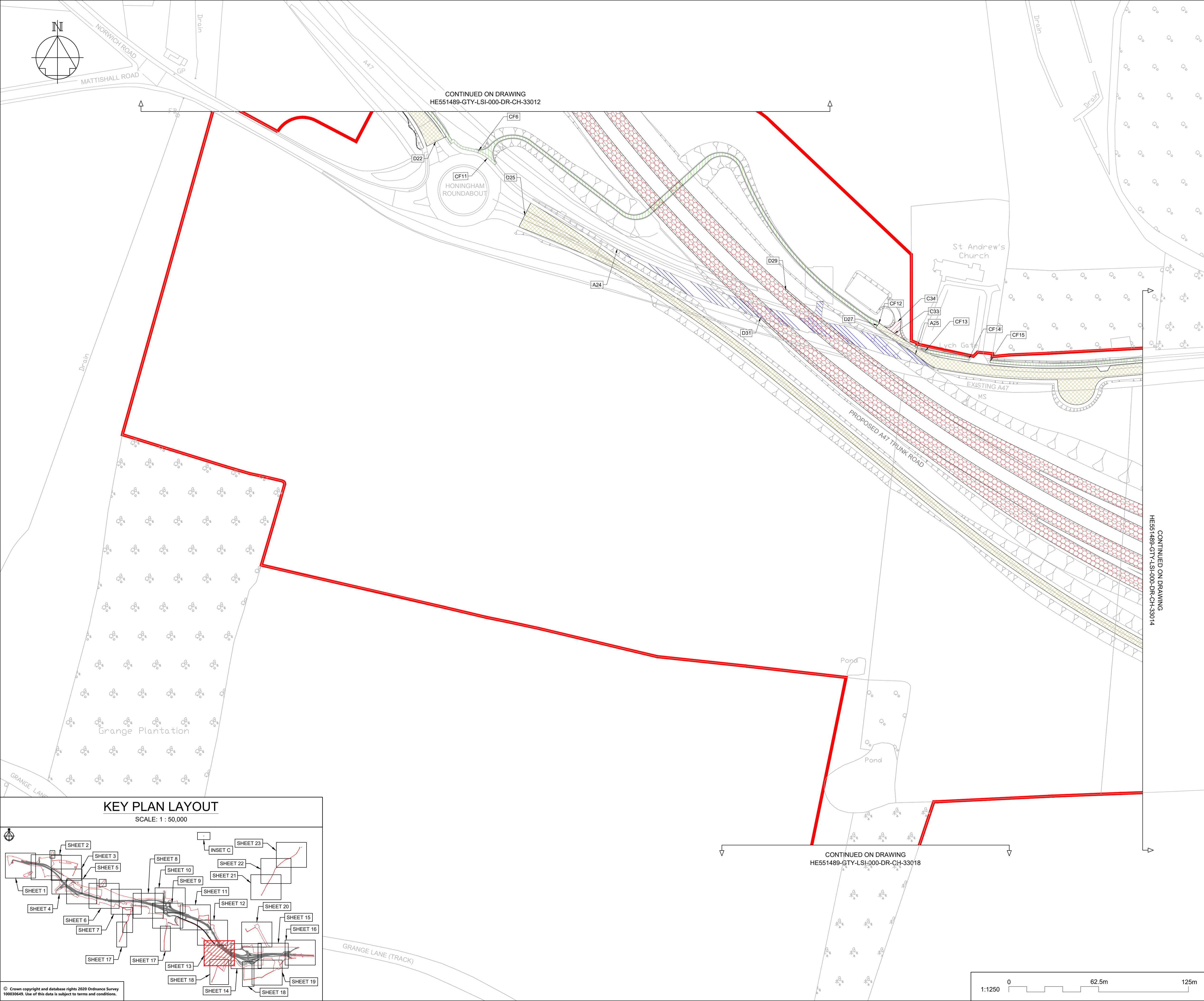
DRAWING NUMBER  
**HE551489-GTY-LSI-000-DR-CH-33012**

© Crown copyright and database rights 2020 Ordnance Survey 100030449. Use of this data is subject to terms and conditions.





This drawing should not be relied on or used in circumstances other than those for which it was originally prepared and for which Sweco UK Ltd was commissioned. Sweco UK Ltd accepts no responsibility for this drawing to any party other than the person by whom it was commissioned. This drawing has been prepared on behalf of Galliford Try by Sweco UK Ltd for the titled project or named part thereof and should not be relied upon or used for any other project without an independent check being carried out as to its suitability and prior written authority of Galliford Try being obtained. Sweco UK Ltd accepts no responsibility or liability for the consequences of this drawing being used for a purpose other than the purposes for which it was commissioned. Any person using or relying on this drawing for such other purpose agrees, and will by such use or reliance be taken to confirm his/her agreement, to indemnify Sweco UK Ltd for all loss or damage resulting therefrom.



**NOTES**

Purpose of use  
**FOR DCO SUBMISSION**

Development Consent Order Number / Document  
**TR010038/APP/2.5(N)**

- THESE PLANS SHOULD BE READ IN CONJUNCTION WITH OTHER PLANS AND DOCUMENTS IN THE DEVELOPMENT CONSENT ORDER.
- ALL DIMENSIONS ARE IN METRES UNLESS STATED OTHERWISE.

**KEY TO SYMBOLS**

- ORDER LIMITS
- AREA NOT INCLUDED IN THE ORDER LIMITS
- SCHEME DESIGN
- PROPOSED / IMPROVED CYCLE TRACK / RESTRICTED BYWAY
- NEW / IMPROVED PRIVATE MEANS OF ACCESS
- PRIVATE MEANS OF ACCESS TO BE STOPPED UP
- NEW / IMPROVED / ALTERED HIGHWAY TRUNK ROAD
- NEW / IMPROVED / ALTERED HIGHWAY OTHER ROAD
- EXISTING HIGHWAY TO BE STOPPED UP
- NEW / IMPROVED PUBLIC RIGHT OF WAY
- EXISTING PUBLIC RIGHT OF WAY
- PUBLIC RIGHT OF WAY TO BE STOPPED UP

**REFERENCING KEY (REFER TO DCO SCHEDULE 3 FOR FURTHER DETAILS):**

- CF1 NEW PUBLIC RIGHT OF WAY / CYCLE TRACK TO BE SUBSTITUTED / PROVIDED

**REFERENCING KEY (REFER TO DCO SCHEDULE 4 FOR FURTHER DETAILS):**

- A1 PUBLIC HIGHWAY TO BE STOPPED UP
- B1 PRIVATE MEANS OF ACCESS TO BE STOPPED UP
- C1 PROPOSED PRIVATE MEANS OF ACCESS
- D1 NEW HIGHWAY TO BE SUBSTITUTED / PROVIDED

REV	DATE	REVISION NOTE	ORG	CHKD	APPD
P01	26/02/21	DCO SUBMISSION	ACus	JHar	MR
P02	28/02/21	DCO SUBMISSION	AKno	JHar	MR
C01	28/02/21	DCO SUBMISSION	AKno	JHar	MR
P03	01/10/21	DCO DEADLINE 3		MR	MR
C02	01/10/21	DCO DEADLINE 3		MR	MR

DESIGNER  
**SWECO**

CONTRACTOR  
**GallifordTry**

CLIENT  
**highways england**

PROJECT TITLE  
**A47 NORTH TUDDENHAM TO EASTON DULLING**

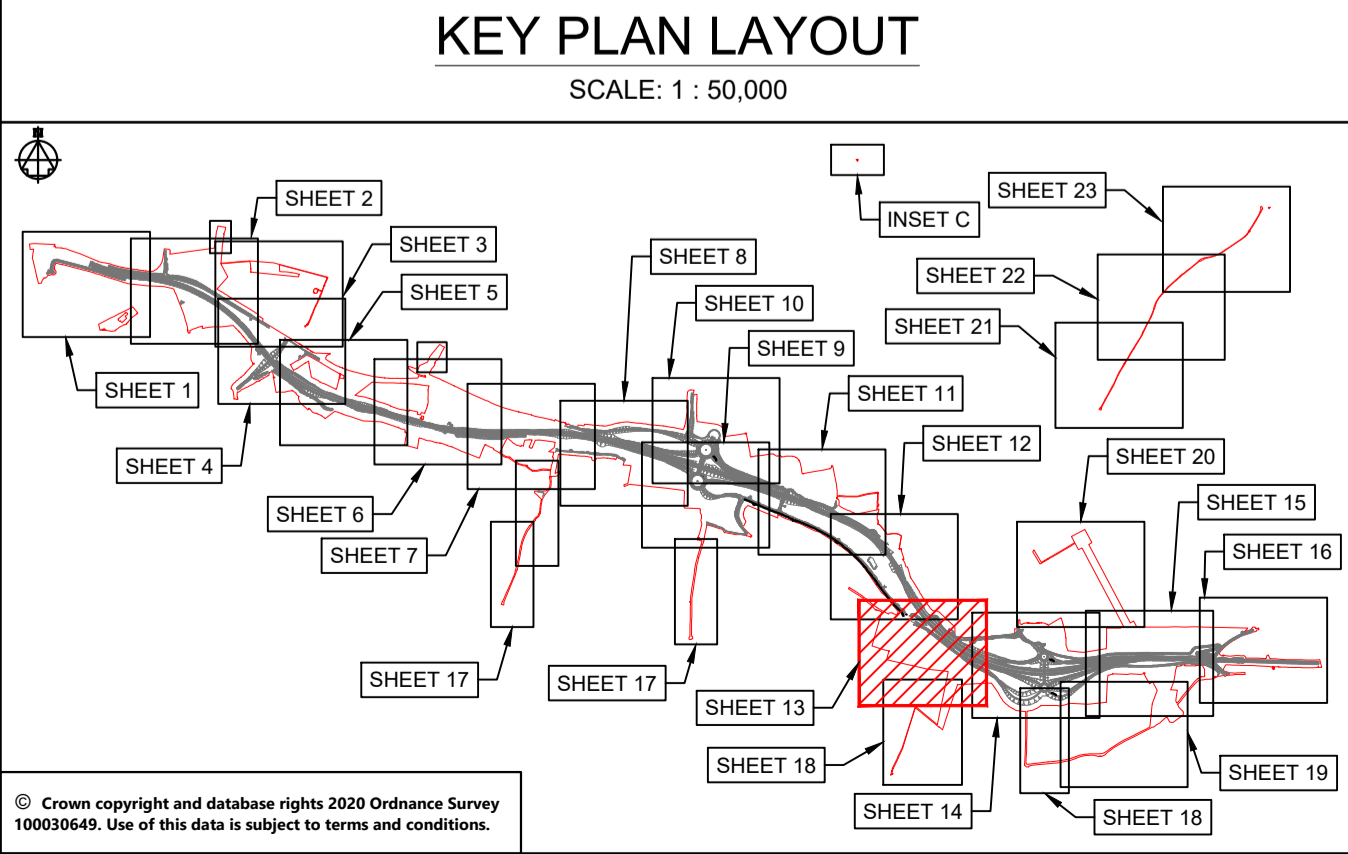
PROJECT STAGE  
**PCF STAGE 4**

DRAWING TITLE  
**RIGHTS OF WAY AND ACCESS PLANS REGULATION 5(2)(k) AND 5(2)(o) SHEET 13 OF 23**

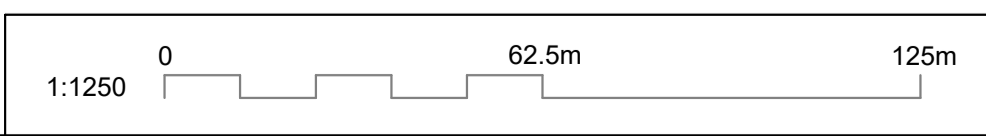
SUITABILITY  
**AUTHORISED AS STAGE 3 COMPLETED**

SHEET SIZE: A1 | SCALE: 1:1250 | STATUS: A3 | REVISION: C02

DRAWING NUMBER  
**HE551489-GTY-LSI-000-DR-CH-33013**

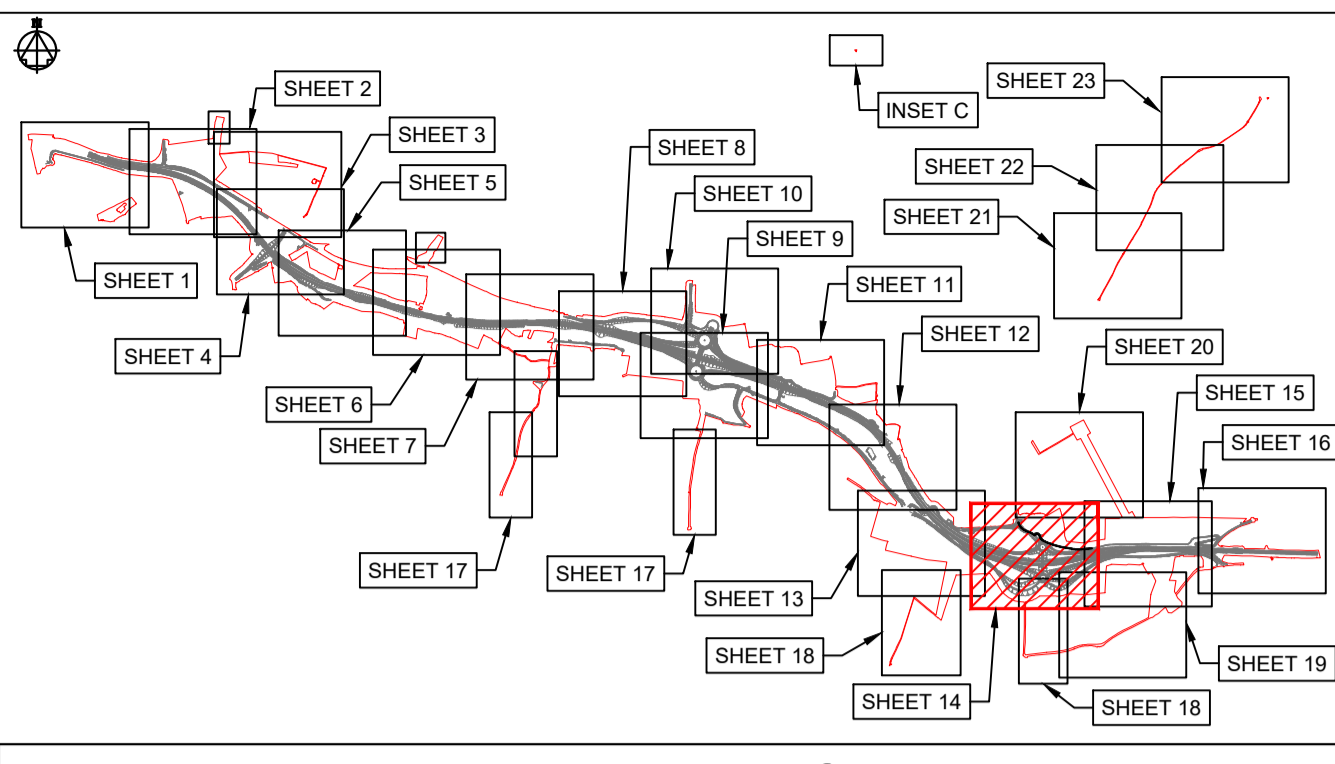
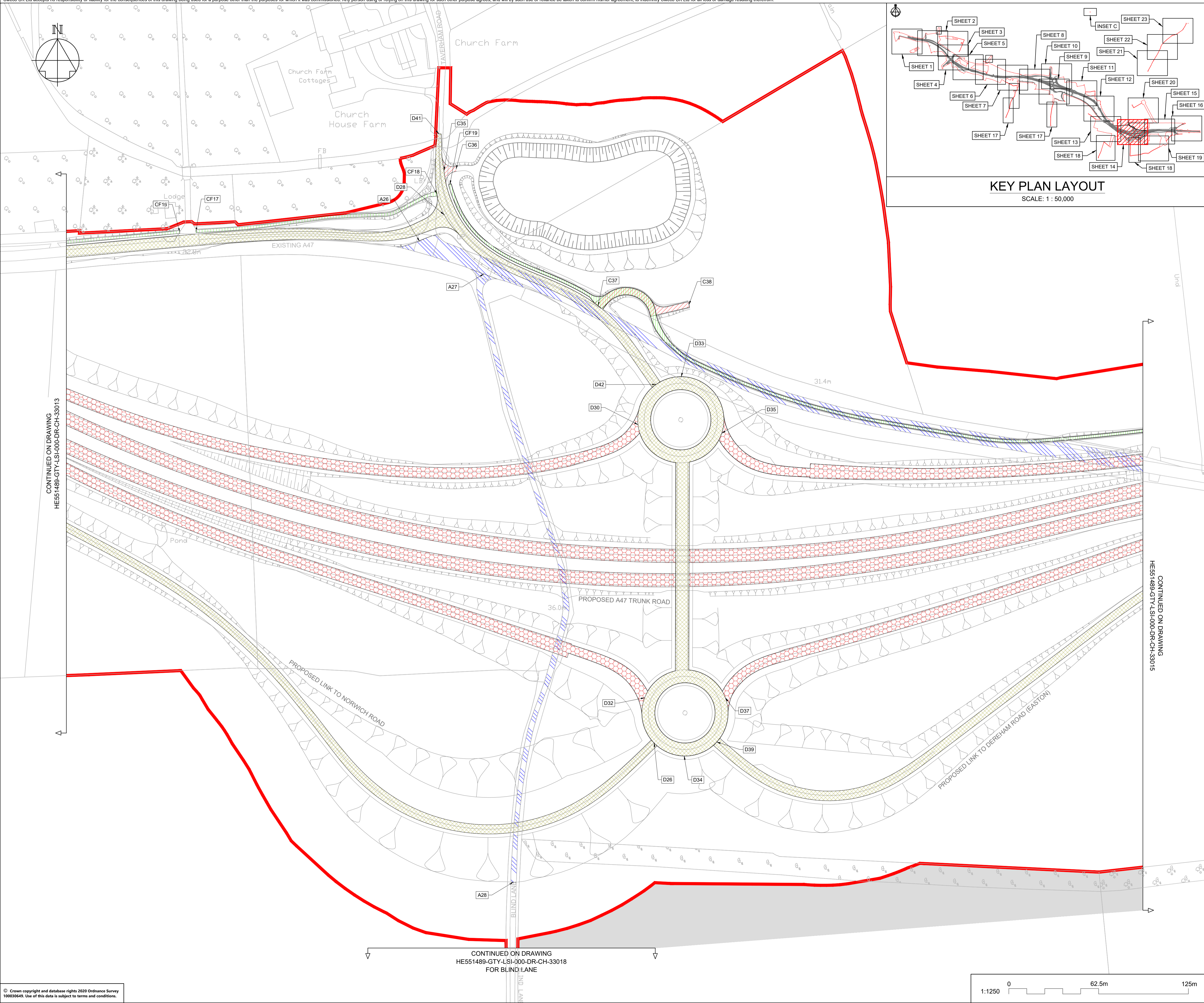


© Crown copyright and database rights 2020 Ordnance Survey 100036469. Use of this data is subject to terms and conditions.





This drawing should not be relied on or used in circumstances other than those for which it was originally prepared and for which Sweco UK Ltd was commissioned. Sweco UK Ltd accepts no responsibility for this drawing to any party other than the person by whom it was commissioned. This drawing has been prepared on behalf of Galliford Try by Sweco UK Ltd for the titled project or named part thereof and should not be relied upon or used for any other project without an independent check being carried out as to its suitability and prior written authority of Galliford Try being obtained. Sweco UK Ltd accepts no responsibility or liability for the consequences of this drawing being used for a purpose other than the purposes for which it was commissioned. Any person using or relying on this drawing for such other purpose agrees, and will by such use or reliance be taken to confirm his/her agreement, to indemnify Sweco UK Ltd for all loss or damage resulting therefrom.



KEY PLAN LAYOUT  
SCALE: 1 : 50,000

**NOTES**

Purpose of use  
**FOR DCO SUBMISSION**

Development Consent Order Number / Document  
**TR010038/APP/2.5(O)**

- THESE PLANS SHOULD BE READ IN CONJUNCTION WITH OTHER PLANS AND DOCUMENTS IN THE DEVELOPMENT CONSENT ORDER.
- ALL DIMENSIONS ARE IN METRES UNLESS STATED OTHERWISE.

**KEY TO SYMBOLS**

- ORDER LIMITS
- AREA NOT INCLUDED IN THE ORDER LIMITS
- SCHEME DESIGN
- PROPOSED / IMPROVED CYCLE TRACK / RESTRICTED BYWAY
- NEW / IMPROVED PRIVATE MEANS OF ACCESS
- PRIVATE MEANS OF ACCESS TO BE STOPPED UP
- NEW / IMPROVED / ALTERED HIGHWAY TRUNK ROAD
- NEW / IMPROVED / ALTERED HIGHWAY OTHER ROAD
- EXISTING HIGHWAY TO BE STOPPED UP
- NEW / IMPROVED PUBLIC RIGHT OF WAY
- EXISTING PUBLIC RIGHT OF WAY
- PUBLIC RIGHT OF WAY TO BE STOPPED UP

**REFERENCING KEY (REFER TO DCO SCHEDULE 3 FOR FURTHER DETAILS):**

- CF1 NEW PUBLIC RIGHT OF WAY / CYCLE TRACK TO BE SUBSTITUTED / PROVIDED

**REFERENCING KEY (REFER TO DCO SCHEDULE 4 FOR FURTHER DETAILS):**

- A1 PUBLIC HIGHWAY TO BE STOPPED UP
- B1 PRIVATE MEANS OF ACCESS TO BE STOPPED UP
- C1 PROPOSED PRIVATE MEANS OF ACCESS
- D1 NEW HIGHWAY TO BE SUBSTITUTED / PROVIDED

REV	DATE	REVISION NOTE	ORG	CHKD	APPD
P01	26/02/21	DCO SUBMISSION	ACus	JHar	MR
P02	28/02/21	DCO SUBMISSION	AKno	JHar	MR
C01	28/02/21	DCO SUBMISSION	AKno	JHar	MR
P03	01/10/21	DCO DEADLINE 3			MR
C02	01/10/21	DCO DEADLINE 3			MR

DESIGNER  
**SWECO**

CONTRACTOR  
**GallifordTry**

CLIENT  
**highways england**

PROJECT TITLE  
**A47 NORTH TUDDENHAM TO EASTON DUALLING**

PROJECT STAGE  
**PCF STAGE 4**

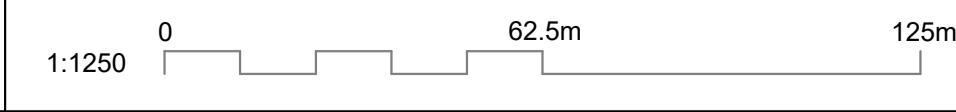
DRAWING TITLE  
**RIGHTS OF WAY AND ACCESS PLANS REGULATION 5(2)(k) AND 5(2)(o) SHEET 14 OF 23**

SUITABILITY  
**AUTHORISED AS STAGE 3 COMPLETED**

SHEET SIZE	SCALE	STATUS	REVISION
A1	1:1250	A3	C02

DRAWING NUMBER  
**HE551489-GTY-LSI-000-DR-CH-33014**

© Crown copyright and database rights 2020 Ordnance Survey 100036460. Use of this data is subject to terms and conditions.



CONTINUED ON DRAWING  
HE551489-GTY-LSI-000-DR-CH-33018  
FOR BLIND LANE

CONTINUED ON DRAWING  
HE551488-GTY-LSI-000-DR-CH-33013

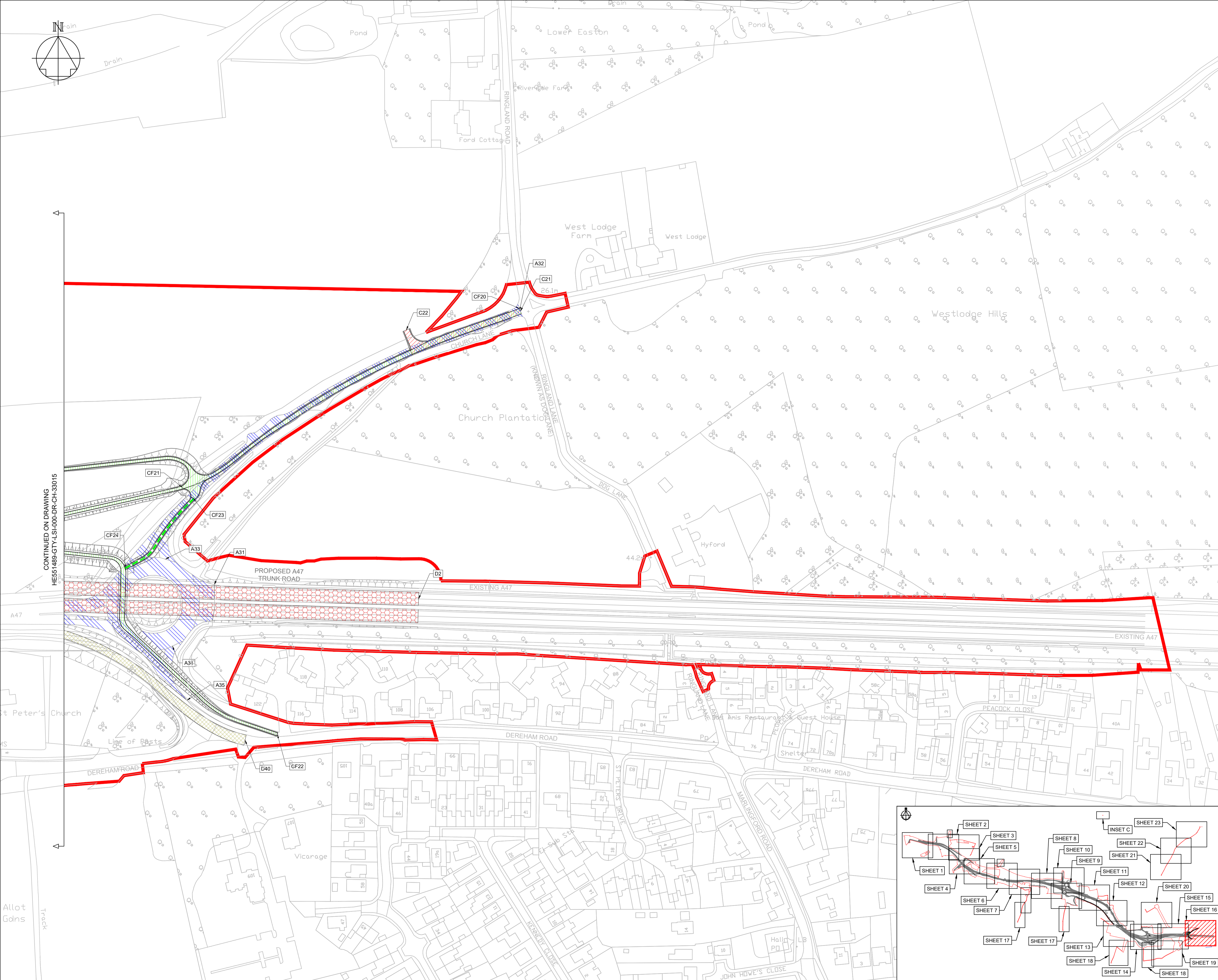
CONTINUED ON DRAWING  
HE551489-GTY-LSI-000-DR-CH-33015







This drawing should not be relied on or used in circumstances other than those for which it was originally prepared and for which Sweco UK Ltd was commissioned. Sweco UK Ltd accepts no responsibility for this drawing to any party other than the person by whom it was commissioned. This drawing has been prepared on behalf of Galliford Try by Sweco UK Ltd for the titled project or named part thereof and should not be relied upon or used for any other project without an independent check being carried out as to its suitability and prior written authority of Galliford Try being obtained. Sweco UK Ltd accepts no responsibility or liability for the consequences of this drawing being used for a purpose other than the purposes for which it was commissioned. Any person using or relying on this drawing for such other purpose agrees, and will by such use or reliance be taken to confirm his/her agreement, to indemnify Sweco UK Ltd for all loss or damage resulting therefrom.



**NOTES**

Purpose of use  
**FOR DCO SUBMISSION**

Development Consent Order Number / Document  
**TR010038/APP/2.5(Q)**

- THESE PLANS SHOULD BE READ IN CONJUNCTION WITH OTHER PLANS AND DOCUMENTS IN THE DEVELOPMENT CONSENT ORDER.
- ALL DIMENSIONS ARE IN METRES UNLESS STATED OTHERWISE.

**KEY TO SYMBOLS**

- ORDER LIMITS
- AREA NOT INCLUDED IN THE ORDER LIMITS
- SCHEME DESIGN
- PROPOSED / IMPROVED CYCLE TRACK / RESTRICTED BYWAY
- NEW / IMPROVED PRIVATE MEANS OF ACCESS
- PRIVATE MEANS OF ACCESS TO BE STOPPED UP
- NEW / IMPROVED / ALTERED HIGHWAY TRUNK ROAD
- NEW / IMPROVED / ALTERED HIGHWAY OTHER ROAD
- EXISTING HIGHWAY TO BE STOPPED UP
- NEW / IMPROVED PUBLIC RIGHT OF WAY
- EXISTING PUBLIC RIGHT OF WAY
- PUBLIC RIGHT OF WAY TO BE STOPPED UP

**REFERENCING KEY (REFER TO DCO SCHEDULE 3 FOR FURTHER DETAILS):**

- CF1 NEW PUBLIC RIGHT OF WAY / CYCLE TRACK TO BE SUBSTITUTED / PROVIDED

**REFERENCING KEY (REFER TO DCO SCHEDULE 4 FOR FURTHER DETAILS):**

- A1 PUBLIC HIGHWAY TO BE STOPPED UP
- B1 PRIVATE MEANS OF ACCESS TO BE STOPPED UP
- C1 PROPOSED PRIVATE MEANS OF ACCESS
- D1 NEW HIGHWAY TO BE SUBSTITUTED / PROVIDED

REV	DATE	REVISION NOTE	ORG	CHKD	APPD
P01	26/02/21	DCO SUBMISSION	ACus	JHar	MR
P02	28/02/21	DCO SUBMISSION	AKno	JHar	MR
P03	10/03/21	DCO SUBMISSION	JMcC	JMcC	MR
C01	10/03/21	DCO SUBMISSION	JMcC	JMcC	MR
P04	01/10/21	DCO DEADLINE 3			MR MR
C02	01/10/21	DCO DEADLINE 3			MR MR

DESIGNER  
**SWECO**

CONTRACTOR  
**GallifordTry**

CLIENT  
**highways england**

PROJECT TITLE  
**A47 NORTH TUDDENHAM TO EASTON DUALLING**

PROJECT STAGE  
**PCF STAGE 4**

DRAWING TITLE  
**RIGHTS OF WAY AND ACCESS PLANS  
REGULATION 5(2)(k) AND 5(2)(o)  
SHEET 16 OF 23**

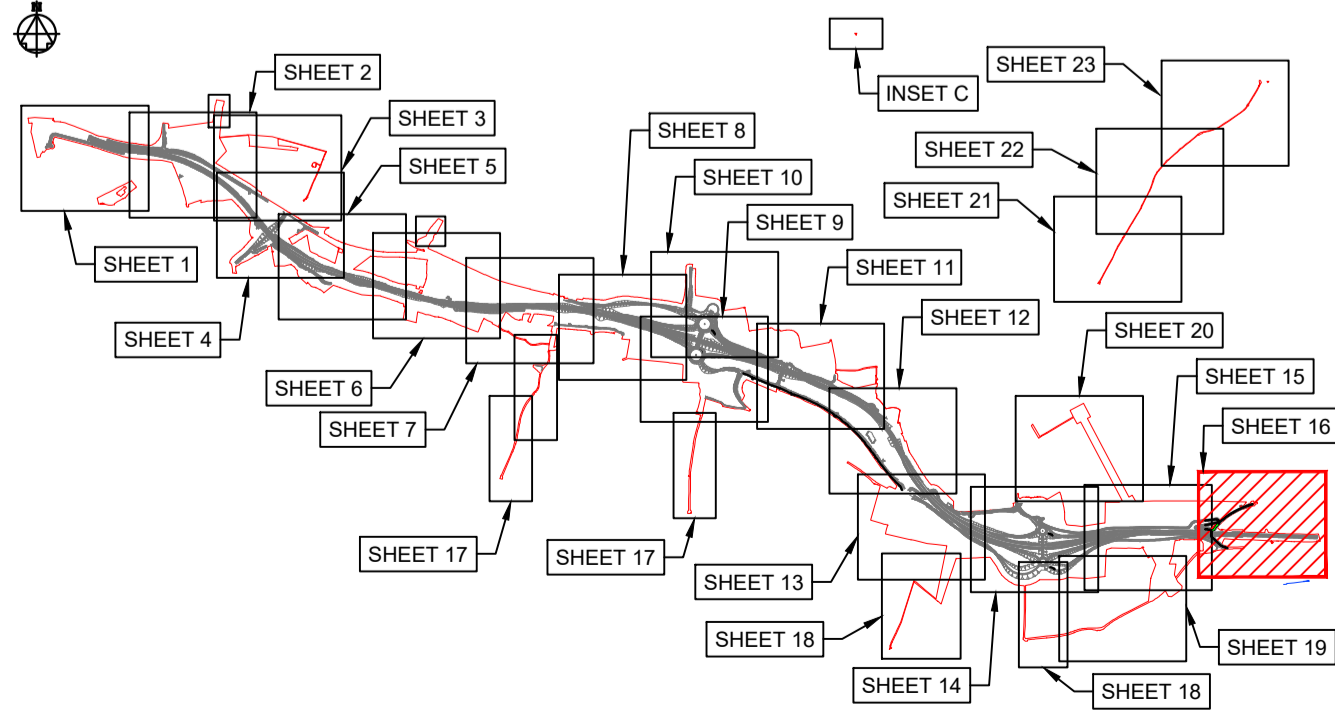
SUITABILITY  
**AUTHORISED AS STAGE 2 COMPLETED**

SHEET SIZE  
**A1**

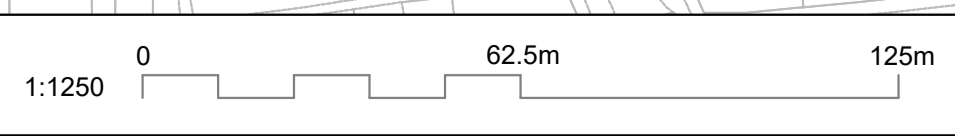
SCALE  
**1:1250**

STATUS  
**A2**

REVISION  
**C02**



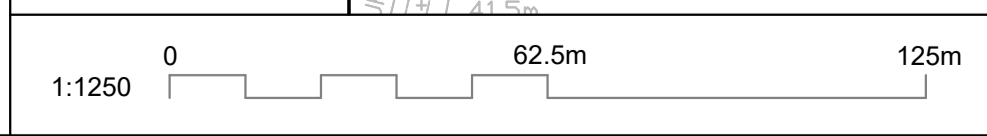
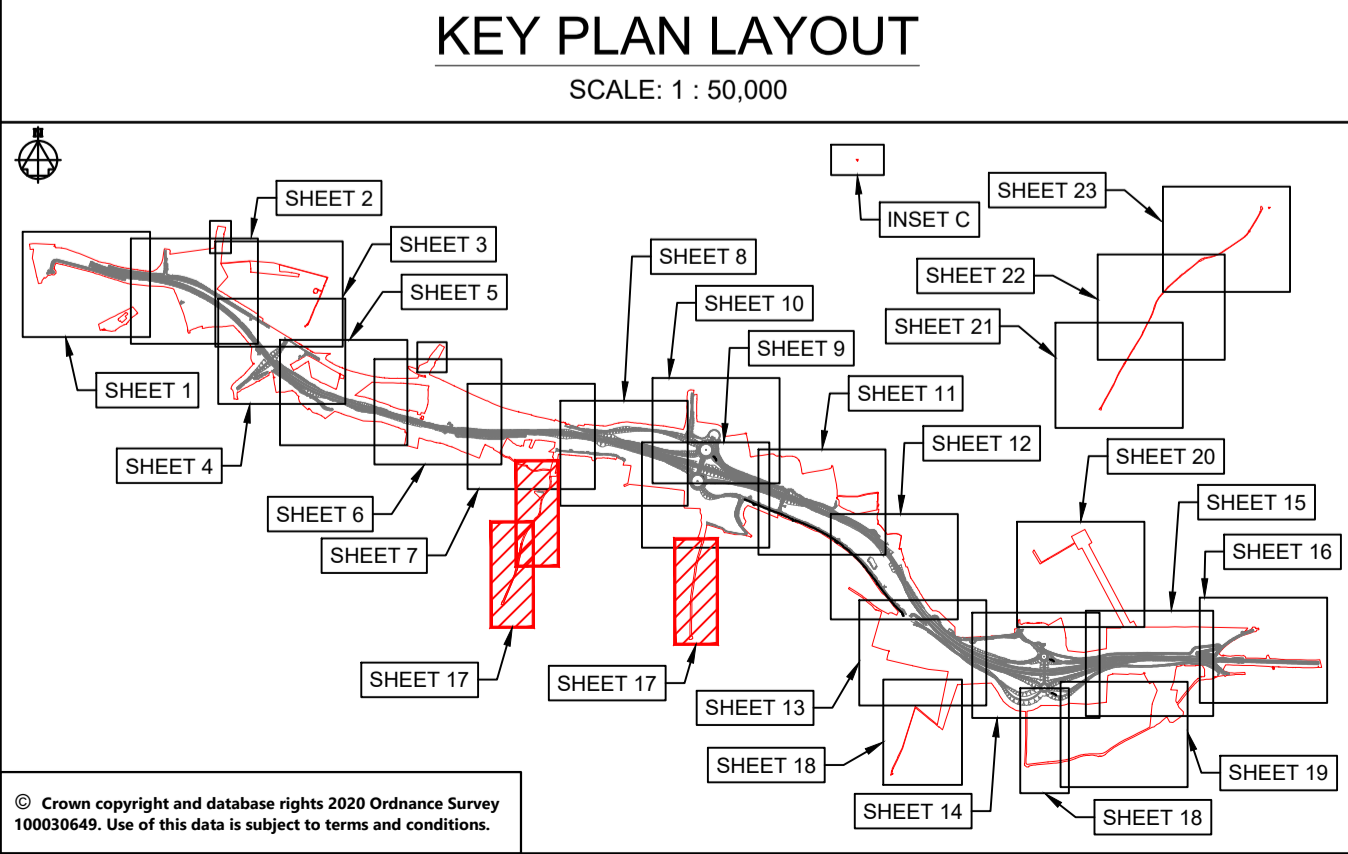
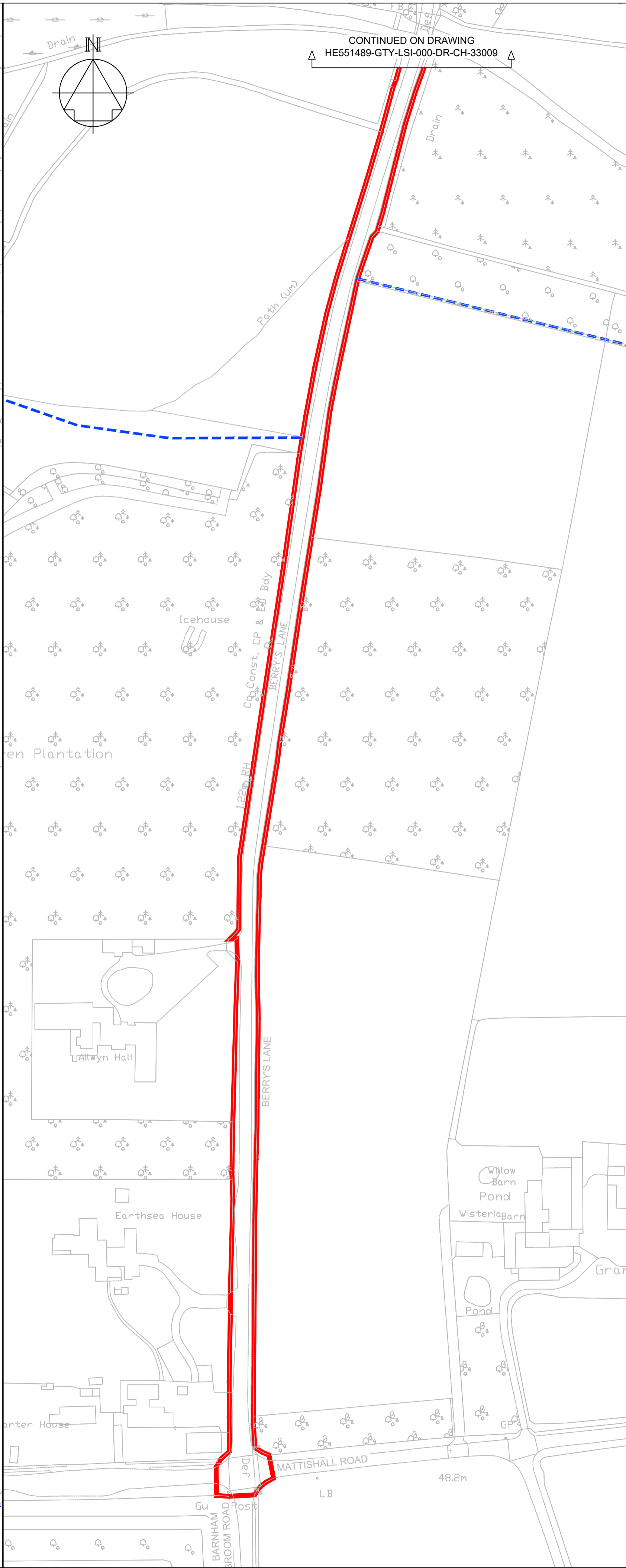
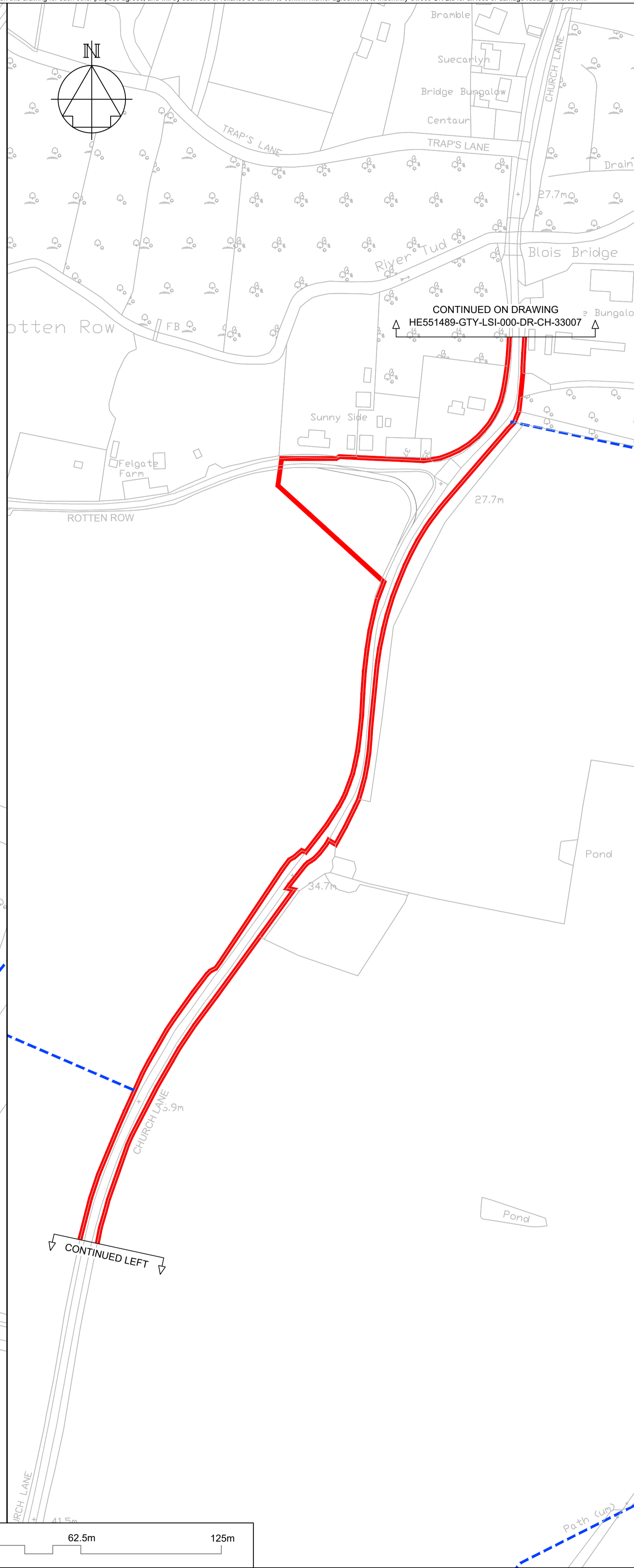
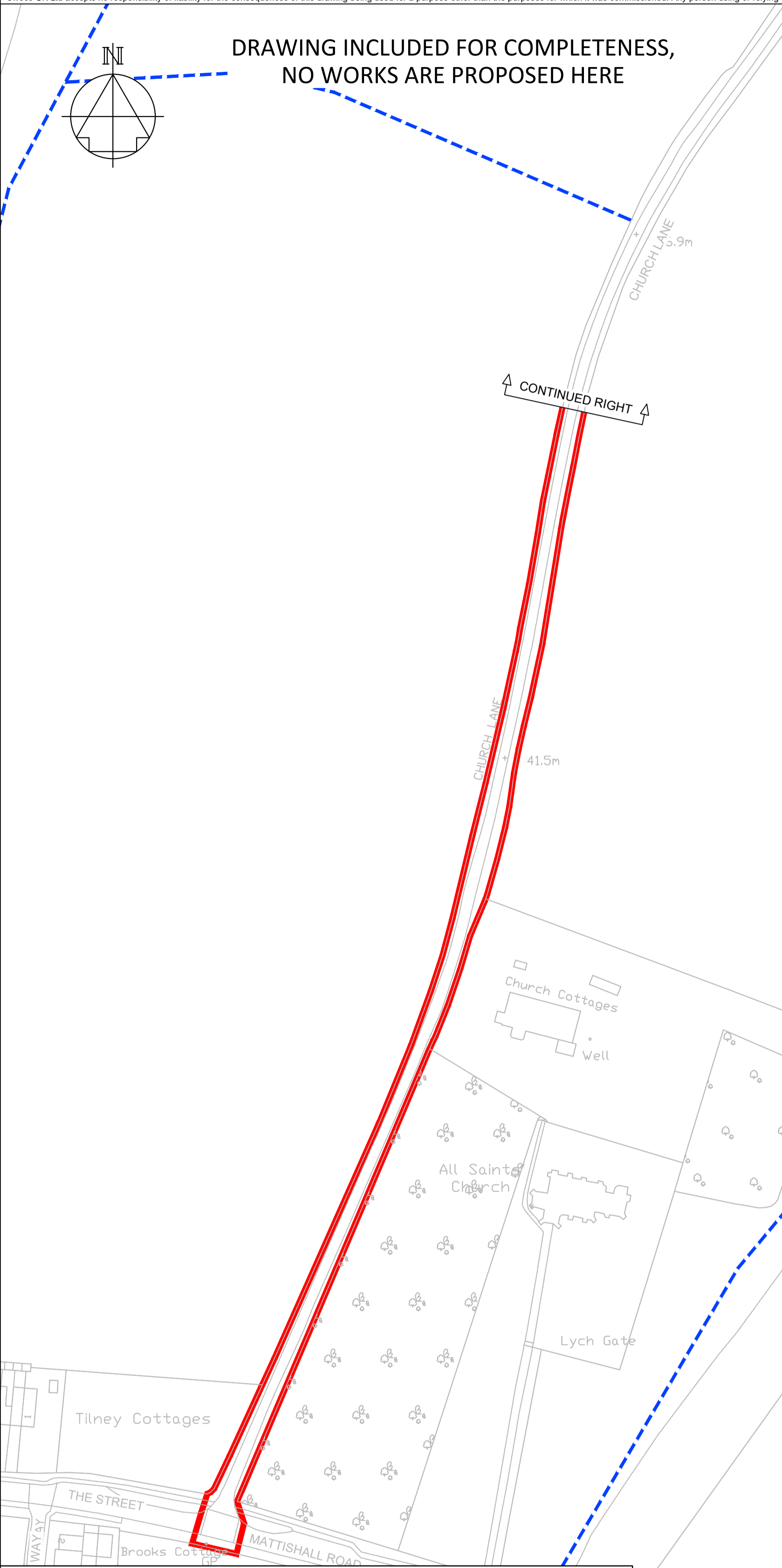
**KEY PLAN LAYOUT**  
SCALE: 1 : 50,000



© Crown copyright and database rights 2020 Ordnance Survey 100036460. Use of this data is subject to terms and conditions.



This drawing should not be relied on or used in circumstances other than those for which it was originally prepared and for which Sweco UK Ltd was commissioned. Sweco UK Ltd accepts no responsibility for this drawing to any party other than the person by whom it was commissioned. This drawing has been prepared on behalf of Galliford Try by Sweco UK Ltd for the titled project or named part thereof and should not be relied upon or used for any other project without an independent check being carried out as to its suitability and prior written authority of Galliford Try being obtained. Sweco UK Ltd accepts no responsibility or liability for the consequences of this drawing being used for a purpose other than the purposes for which it was commissioned. Any person using or relying on this drawing for such other purpose agrees, and will by such use or reliance be taken to confirm his/her agreement, to indemnify Sweco UK Ltd for all loss or damage resulting therefrom.



**NOTES**

Purpose of use  
**FOR DCO SUBMISSION**

Development Consent Order Number / Document  
**TR010038/APP/2.5(R)**

- THESE PLANS SHOULD BE READ IN CONJUNCTION WITH OTHER PLANS AND DOCUMENTS IN THE DEVELOPMENT CONSENT ORDER.
- ALL DIMENSIONS ARE IN METRES UNLESS STATED OTHERWISE.

**KEY TO SYMBOLS**

- ORDER LIMITS
- AREA NOT INCLUDED IN THE ORDER LIMITS
- SCHEME DESIGN
- PROPOSED / IMPROVED CYCLE TRACK / RESTRICTED BYWAY
- NEW / IMPROVED PRIVATE MEANS OF ACCESS
- PRIVATE MEANS OF ACCESS TO BE STOPPED UP
- NEW / IMPROVED / ALTERED HIGHWAY TRUNK ROAD
- NEW / IMPROVED / ALTERED HIGHWAY OTHER ROAD
- EXISTING HIGHWAY TO BE STOPPED UP
- NEW / IMPROVED PUBLIC RIGHT OF WAY
- EXISTING PUBLIC RIGHT OF WAY
- PUBLIC RIGHT OF WAY TO BE STOPPED UP

**REFERENCING KEY (REFER TO DCO SCHEDULE 3 FOR FURTHER DETAILS):**

- CF1 NEW PUBLIC RIGHT OF WAY / CYCLE TRACK TO BE SUBSTITUTED / PROVIDED

**REFERENCING KEY (REFER TO DCO SCHEDULE 4 FOR FURTHER DETAILS):**

- A1 PUBLIC HIGHWAY TO BE STOPPED UP
- B1 PRIVATE MEANS OF ACCESS TO BE STOPPED UP
- C1 PROPOSED PRIVATE MEANS OF ACCESS
- D1 NEW HIGHWAY TO BE SUBSTITUTED / PROVIDED

REV	DATE	REVISION NOTE	ORG	CHKD	APPD
P01	26/02/21	DCO SUBMISSION	ACus	JHar	MR
P02	28/02/21	DCO SUBMISSION	AKno	JHar	MR
C01	28/02/21	DCO SUBMISSION	AKno	JHar	MR
P03	01/10/21	DCO DEADLINE 3			MR MR
C02	01/10/21	DCO DEADLINE 3			MR MR

DESIGNER  
**SWECO**

CONTRACTOR  
**GallifordTry**

CLIENT  
**highways england**

PROJECT TITLE  
**A47 NORTH TUDDENHAM TO EASTON DUALLING**

PROJECT STAGE  
**PCF STAGE 4**

DRAWING TITLE  
**RIGHTS OF WAY AND ACCESS PLANS REGULATION 5(2)(k) AND 5(2)(o) SHEET 17 OF 23**

SUITABILITY  
**AUTHORISED AS STAGE 3 COMPLETED**


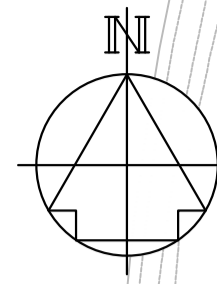
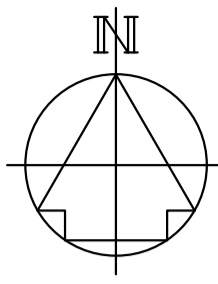
SHEET SIZE	SCALE	STATUS	REVISION
A1	1:1250	A3	C02

DRAWING NUMBER  
**HE551489-GTY-LSI-000-DR-CH-33017**

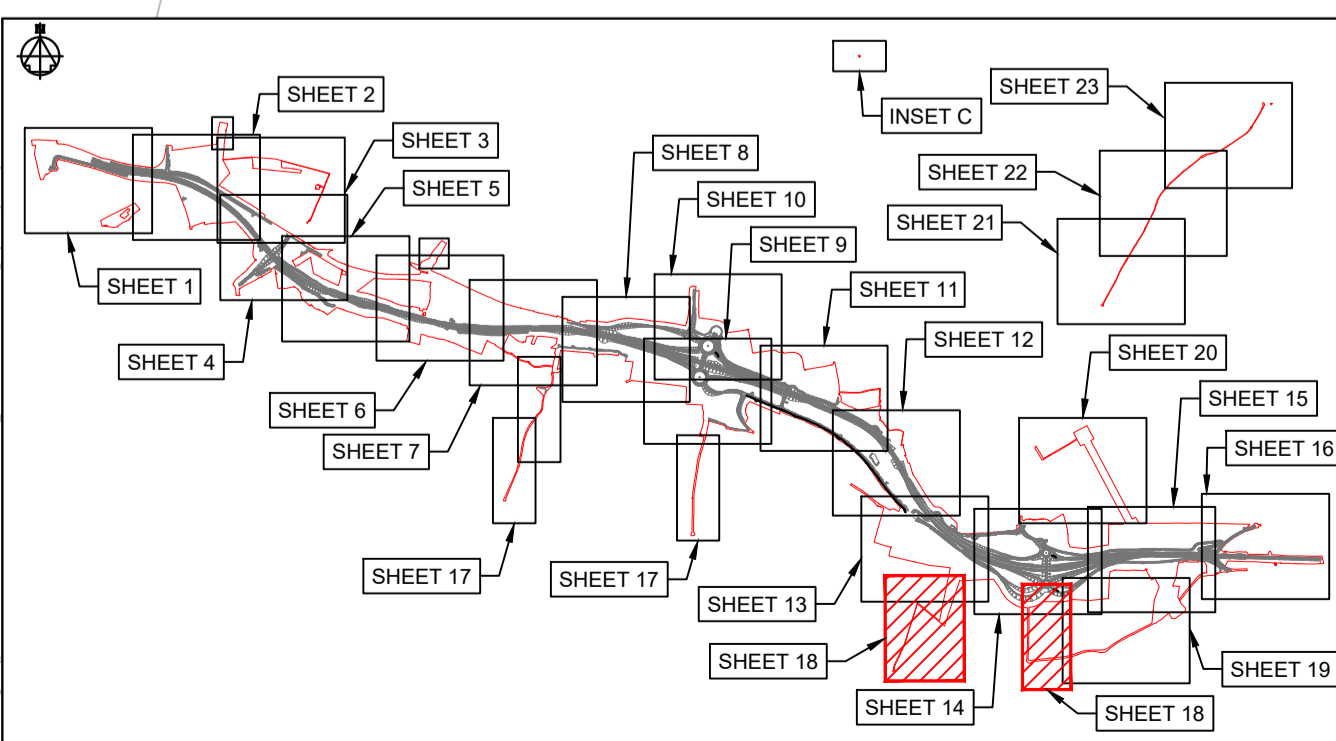
© Crown copyright and database rights 2020 Ordnance Survey 10003645. Use of this data is subject to terms and conditions.



This drawing should not be relied on or used in circumstances other than those for which it was originally prepared and for which Sweco UK Ltd was commissioned. Sweco UK Ltd accepts no responsibility for this drawing to any party other than the person by whom it was commissioned. This drawing has been prepared on behalf of Galliford Try by Sweco UK Ltd for the titled project or named part thereof and should not be relied upon or used for any other project without an independent check being carried out as to its suitability and prior written authority of Galliford Try being obtained. Sweco UK Ltd accepts no responsibility or liability for the consequences of this drawing being used for a purpose other than the purposes for which it was commissioned. Any person using or relying on this drawing for such other purpose agrees, and will by such use or reliance be taken to confirm his/her agreement, to indemnify Sweco UK Ltd for all loss or damage resulting therefrom.



DRAWING INCLUDED FOR COMPLETENESS,  
NO WORKS ARE PROPOSED HERE



KEY PLAN LAYOUT  
SCALE: 1 : 50,000

<b>NOTES</b>	
Purpose of use <b>FOR DCO SUBMISSION</b>	
Development Consent Order Number / Document <b>TR010038/APP/2.5(S)</b>	
1. THESE PLANS SHOULD BE READ IN CONJUNCTION WITH OTHER PLANS AND DOCUMENTS IN THE DEVELOPMENT CONSENT ORDER.	
2. ALL DIMENSIONS ARE IN METRES UNLESS STATED OTHERWISE.	
<b>KEY TO SYMBOLS</b>	
	ORDER LIMITS
	AREA NOT INCLUDED IN THE ORDER LIMITS
	SCHEME DESIGN
	PROPOSED / IMPROVED CYCLE TRACK / RESTRICTED BYWAY
	NEW / IMPROVED PRIVATE MEANS OF ACCESS
	PRIVATE MEANS OF ACCESS TO BE STOPPED UP
	NEW / IMPROVED / ALTERED HIGHWAY TRUNK ROAD
	NEW / IMPROVED / ALTERED HIGHWAY OTHER ROAD
	EXISTING HIGHWAY TO BE STOPPED UP
	NEW / IMPROVED PUBLIC RIGHT OF WAY
	EXISTING PUBLIC RIGHT OF WAY
	PUBLIC RIGHT OF WAY TO BE STOPPED UP
<b>REFERENCING KEY (REFER TO DCO SCHEDULE 3 FOR FURTHER DETAILS):</b>	
	NEW PUBLIC RIGHT OF WAY / CYCLE TRACK TO BE SUBSTITUTED / PROVIDED
<b>REFERENCING KEY (REFER TO DCO SCHEDULE 4 FOR FURTHER DETAILS):</b>	
	PUBLIC HIGHWAY TO BE STOPPED UP
	PRIVATE MEANS OF ACCESS TO BE STOPPED UP
	PROPOSED PRIVATE MEANS OF ACCESS
	NEW HIGHWAY TO BE SUBSTITUTED / PROVIDED

P01	26/02/21	DCO SUBMISSION	ACus	JHar	MR
P02	28/02/21	DCO SUBMISSION	AKno	JHar	MR
C01	28/02/21	DCO SUBMISSION	AKno	JHar	MR
P03	01/10/21	DCO DEADLINE 3		MR	MR
C02	01/10/21	DCO DEADLINE 3		MR	MR
REV	DATE	REVISION NOTE	ORG	CHKD	APPD

DESIGNER  
**SWECO**

CONTRACTOR  
**GallifordTry**

CLIENT  
**highways england**

PROJECT TITLE  
**A47 NORTH TUDDENHAM TO EASTON DUALLING**

PROJECT STAGE  
**PCF STAGE 4**

DRAWING TITLE  
**RIGHTS OF WAY AND ACCESS PLANS  
REGULATION 5(2)(k) AND 5(2)(o)  
SHEET 18 OF 23**

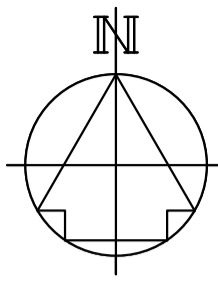
SUITABILITY  
**AUTHORISED AS STAGE 3 COMPLETED**

SHEET SIZE <b>A1</b>	SCALE <b>1:1250</b>	STATUS <b>A3</b>	REVISION <b>C02</b>
-------------------------	------------------------	---------------------	------------------------

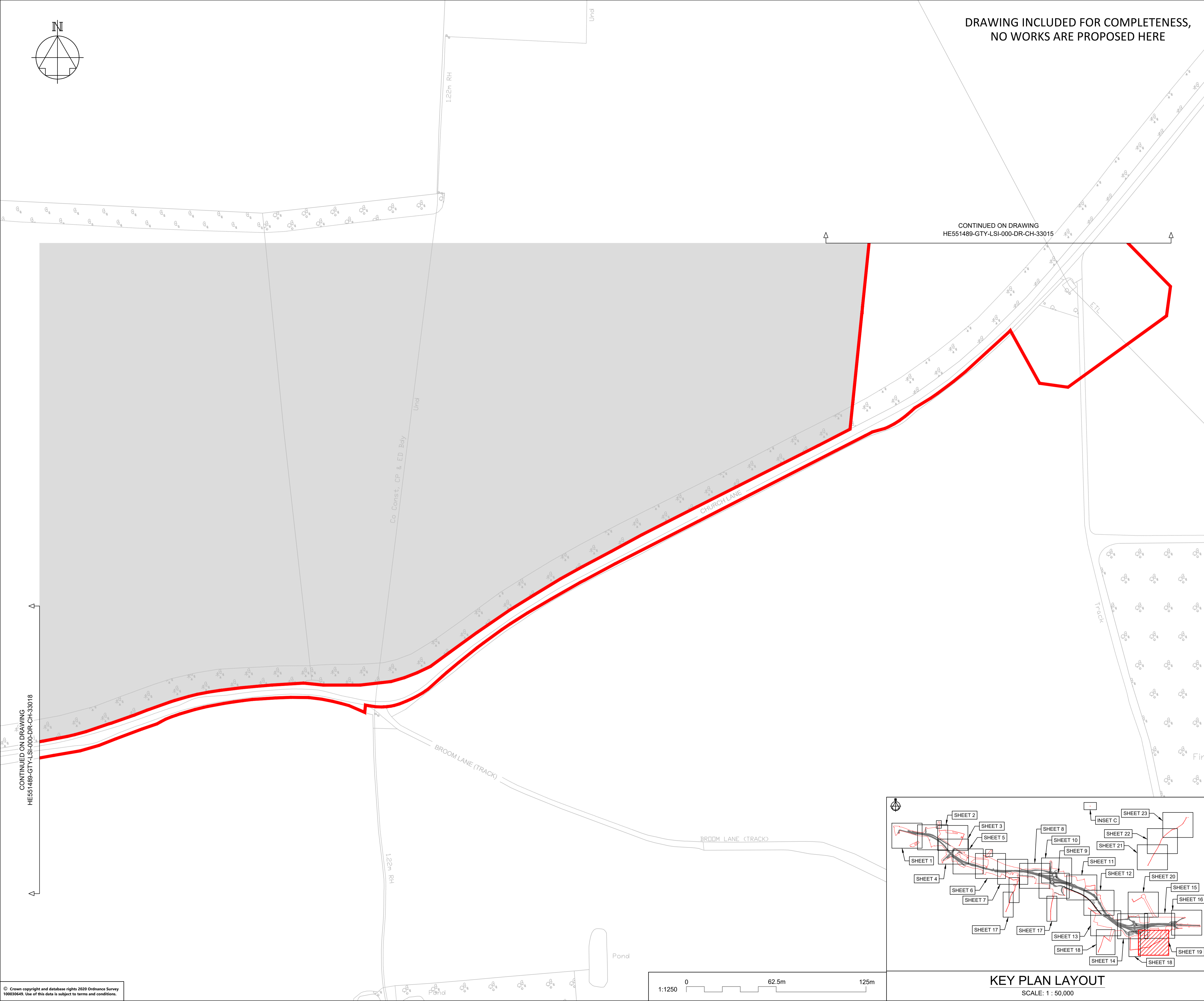
DRAWING NUMBER  
**HE551489-GTY-LSI-000-DR-CH-33018**

© Crown copyright and database rights 2020 Ordnance Survey 100030449. Use of this data is subject to terms and conditions.

This drawing should not be relied on or used in circumstances other than those for which it was originally prepared and for which Sweco UK Ltd was commissioned. Sweco UK Ltd accepts no responsibility for this drawing to any party other than the person by whom it was commissioned. This drawing has been prepared on behalf of Galliford Try by Sweco UK Ltd for the titled project or named part thereof and should not be relied upon or used for any other project without an independent check being carried out as to its suitability and prior written authority of Galliford Try being obtained. Sweco UK Ltd accepts no responsibility or liability for the consequences of this drawing being used for a purpose other than the purposes for which it was commissioned. Any person using or relying on this drawing for such other purpose agrees, and will by such use or reliance be taken to confirm his/her agreement, to indemnify Sweco UK Ltd for all loss or damage resulting therefrom.



**DRAWING INCLUDED FOR COMPLETENESS,  
NO WORKS ARE PROPOSED HERE**



<b>NOTES</b>	
Purpose of use <b>FOR DCO SUBMISSION</b>	
Development Consent Order Number / Document <b>TR010038/APP/2.5(T)</b>	
1. THESE PLANS SHOULD BE READ IN CONJUNCTION WITH OTHER PLANS AND DOCUMENTS IN THE DEVELOPMENT CONSENT ORDER. 2. ALL DIMENSIONS ARE IN METRES UNLESS STATED OTHERWISE.	
<b>KEY TO SYMBOLS</b>	
	ORDER LIMITS
	AREA NOT INCLUDED IN THE ORDER LIMITS
	SCHEME DESIGN
	PROPOSED / IMPROVED CYCLE TRACK / RESTRICTED BYWAY
	NEW / IMPROVED PRIVATE MEANS OF ACCESS
	PRIVATE MEANS OF ACCESS TO BE STOPPED UP
	NEW / IMPROVED / ALTERED HIGHWAY TRUNK ROAD
	NEW / IMPROVED / ALTERED HIGHWAY OTHER ROAD
	EXISTING HIGHWAY TO BE STOPPED UP
	NEW / IMPROVED PUBLIC RIGHT OF WAY
	EXISTING PUBLIC RIGHT OF WAY
	PUBLIC RIGHT OF WAY TO BE STOPPED UP
<b>REFERENCING KEY (REFER TO DCO SCHEDULE 3 FOR FURTHER DETAILS):</b>	
	NEW PUBLIC RIGHT OF WAY / CYCLE TRACK TO BE SUBSTITUTED / PROVIDED
<b>REFERENCING KEY (REFER TO DCO SCHEDULE 4 FOR FURTHER DETAILS):</b>	
	PUBLIC HIGHWAY TO BE STOPPED UP
	PRIVATE MEANS OF ACCESS TO BE STOPPED UP
	PROPOSED PRIVATE MEANS OF ACCESS
	NEW HIGHWAY TO BE SUBSTITUTED / PROVIDED

P01	26/02/21	DCO SUBMISSION	ACus	JHar	MR
P02	28/02/21	DCO SUBMISSION	AKno	JHar	MR
C01	28/02/21	DCO SUBMISSION	AKno	JHar	MR
P03	01/10/21	DCO DEADLINE 3			MR MR
C02	01/10/21	DCO DEADLINE 3			MR MR
REV	DATE	REVISION NOTE		ORG	CHKD APPD

DESIGNER  
**SWECO**

CONTRACTOR  
**GallifordTry**

CLIENT  
**highways england**

PROJECT TITLE  
**A47 NORTH TUDDENHAM TO EASTON DUALLING**

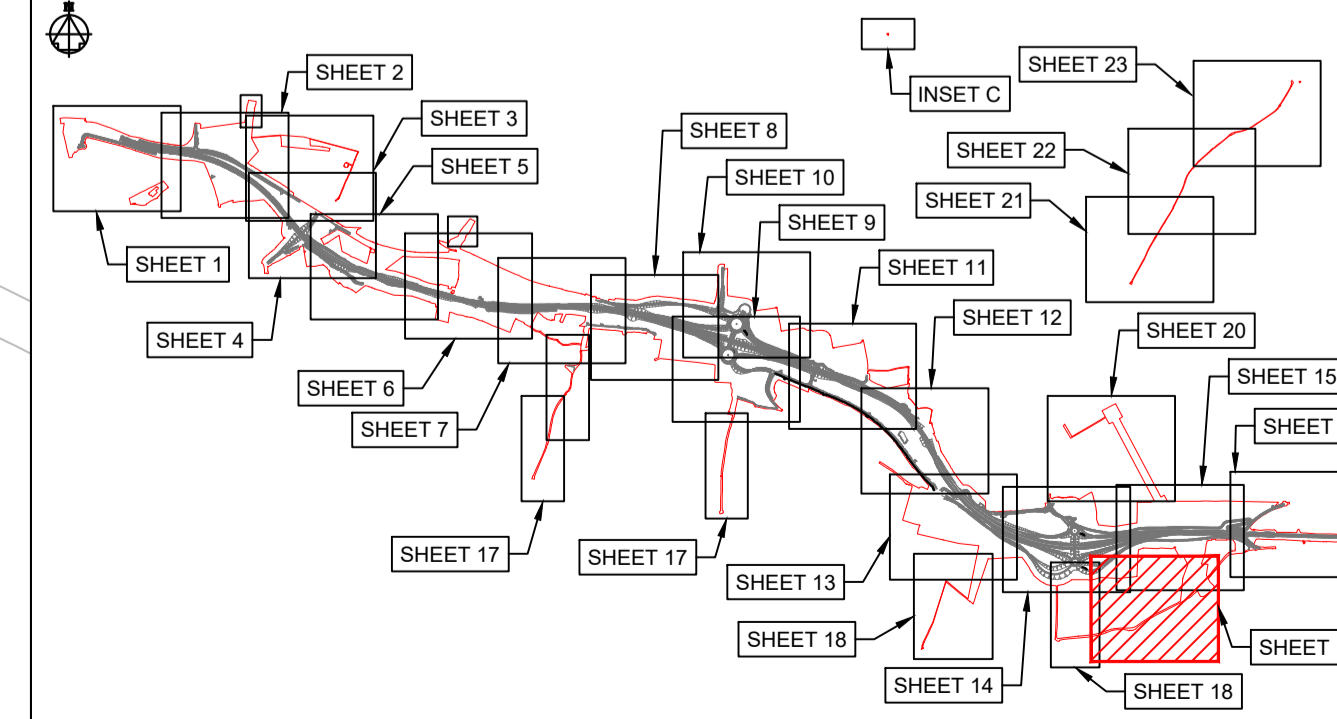
PROJECT STAGE  
**PCF STAGE 4**

DRAWING TITLE  
**RIGHTS OF WAY AND ACCESS PLANS  
REGULATION 5(2)(k) AND 5(2)(o)  
SHEET 19 OF 23**

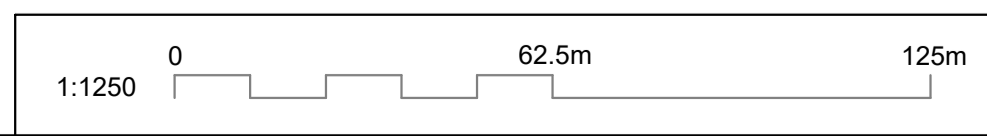
SUITABILITY  
**AUTHORISED AS STAGE 3 COMPLETED**

SHEET SIZE <b>A1</b>	SCALE <b>1:1250</b>	STATUS <b>A3</b>	REVISION <b>C02</b>
-------------------------	------------------------	---------------------	------------------------

DRAWING NUMBER  
**HE551489-GTY-LSI-000-DR-CH-33019**



**KEY PLAN LAYOUT**  
SCALE: 1 : 50,000



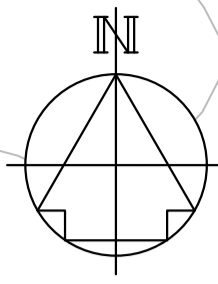
© Crown copyright and database rights 2020 Ordnance Survey 10003645. Use of this data is subject to terms and conditions.





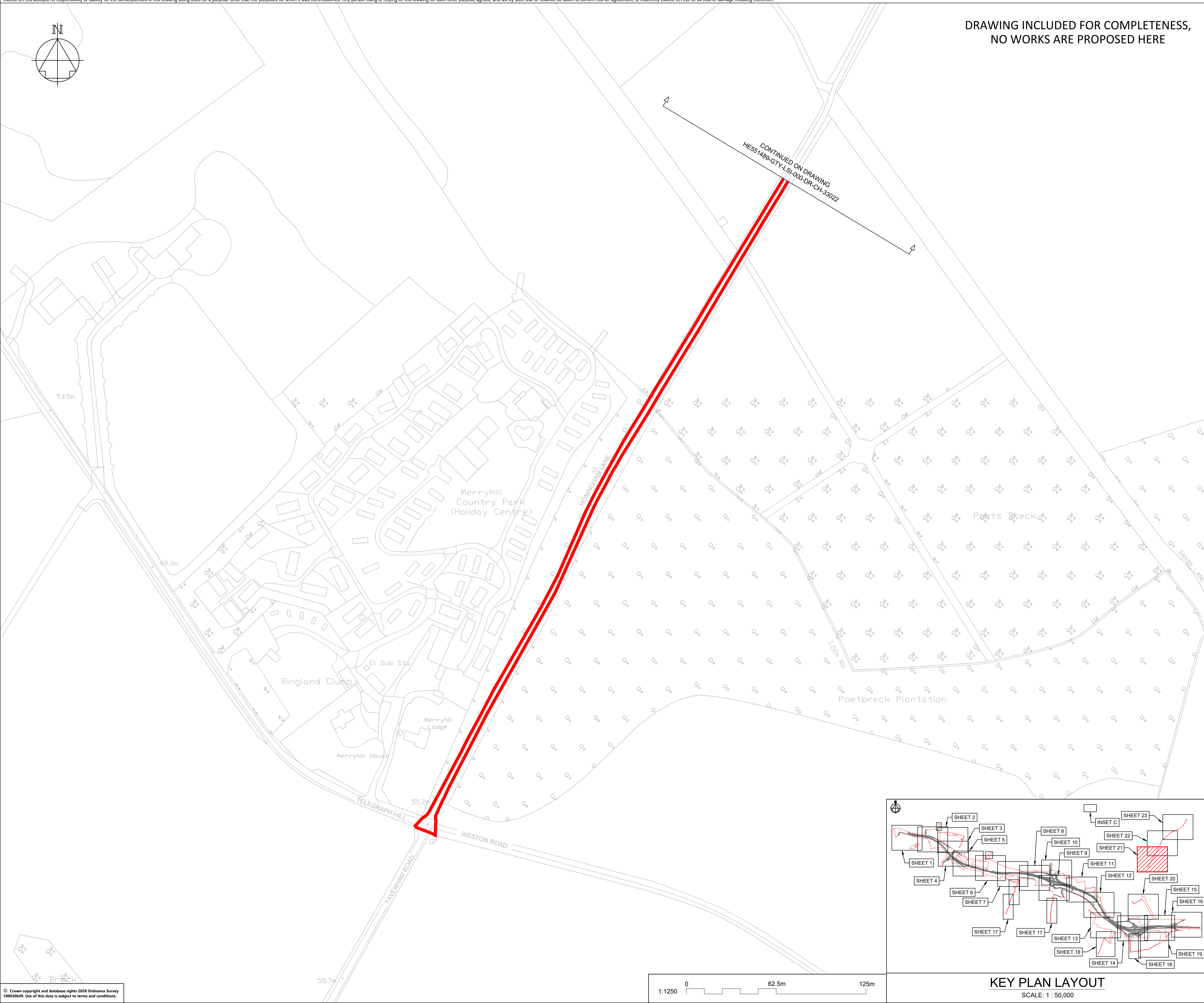


This drawing should not be relied on or used in circumstances other than those for which it was originally prepared and for which Sweco UK Ltd was commissioned. Sweco UK Ltd accepts no responsibility for this drawing to any party other than the person by whom it was commissioned. This drawing has been prepared on behalf of Galliford Try by Sweco UK Ltd for the titled project or named part thereof and should not be relied upon or used for any other project without an independent check being carried out as to its suitability and prior written authority of Galliford Try being obtained. Sweco UK Ltd accepts no responsibility or liability for the consequences of this drawing being used for a purpose other than the purposes for which it was commissioned. Any person using or relying on this drawing for such other purpose agrees, and will by such use or reliance be taken to confirm his/her agreement, to indemnify Sweco UK Ltd for all loss or damage resulting therefrom.



**DRAWING INCLUDED FOR COMPLETENESS,  
NO WORKS ARE PROPOSED HERE**

CONTINUED ON DRAWING  
HE551489-GTY-LSI-000-DR-CH-33022



**NOTES**

Purpose of use  
**FOR DCO SUBMISSION**

Development Consent Order Number / Document  
**TR010038/APP/2.5(V)**

- THESE PLANS SHOULD BE READ IN CONJUNCTION WITH OTHER PLANS AND DOCUMENTS IN THE DEVELOPMENT CONSENT ORDER.
- ALL DIMENSIONS ARE IN METRES UNLESS STATED OTHERWISE.

**KEY TO SYMBOLS**

- ORDER LIMITS
- AREA NOT INCLUDED IN THE ORDER LIMITS
- SCHEME DESIGN
- PROPOSED / IMPROVED CYCLE TRACK / RESTRICTED BYWAY
- NEW / IMPROVED PRIVATE MEANS OF ACCESS
- PRIVATE MEANS OF ACCESS TO BE STOPPED UP
- NEW / IMPROVED / ALTERED HIGHWAY TRUNK ROAD
- NEW / IMPROVED / ALTERED HIGHWAY OTHER ROAD
- EXISTING HIGHWAY TO BE STOPPED UP
- NEW / IMPROVED PUBLIC RIGHT OF WAY
- EXISTING PUBLIC RIGHT OF WAY
- PUBLIC RIGHT OF WAY TO BE STOPPED UP

**REFERENCING KEY (REFER TO DCO SCHEDULE 3 FOR FURTHER DETAILS):**

- CF1 NEW PUBLIC RIGHT OF WAY / CYCLE TRACK TO BE SUBSTITUTED / PROVIDED

**REFERENCING KEY (REFER TO DCO SCHEDULE 4 FOR FURTHER DETAILS):**

- A1 PUBLIC HIGHWAY TO BE STOPPED UP
- B1 PRIVATE MEANS OF ACCESS TO BE STOPPED UP
- C1 PROPOSED PRIVATE MEANS OF ACCESS
- D1 NEW HIGHWAY TO BE SUBSTITUTED / PROVIDED

REV	DATE	REVISION NOTE	ORG	CHKD	APPD
P01	26/02/21	DCO SUBMISSION	ACus	JHar	MR
P02	28/02/21	DCO SUBMISSION	AKno	JHar	MR
C01	28/02/21	DCO SUBMISSION	AKno	JHar	MR
P03	01/10/21	DCO DEADLINE 3			MR MR
C02	01/10/21	DCO DEADLINE 3			MR MR

DESIGNER

CONTRACTOR

CLIENT

PROJECT TITLE  
**A47 NORTH TUDDENHAM TO EASTON DUALLING**

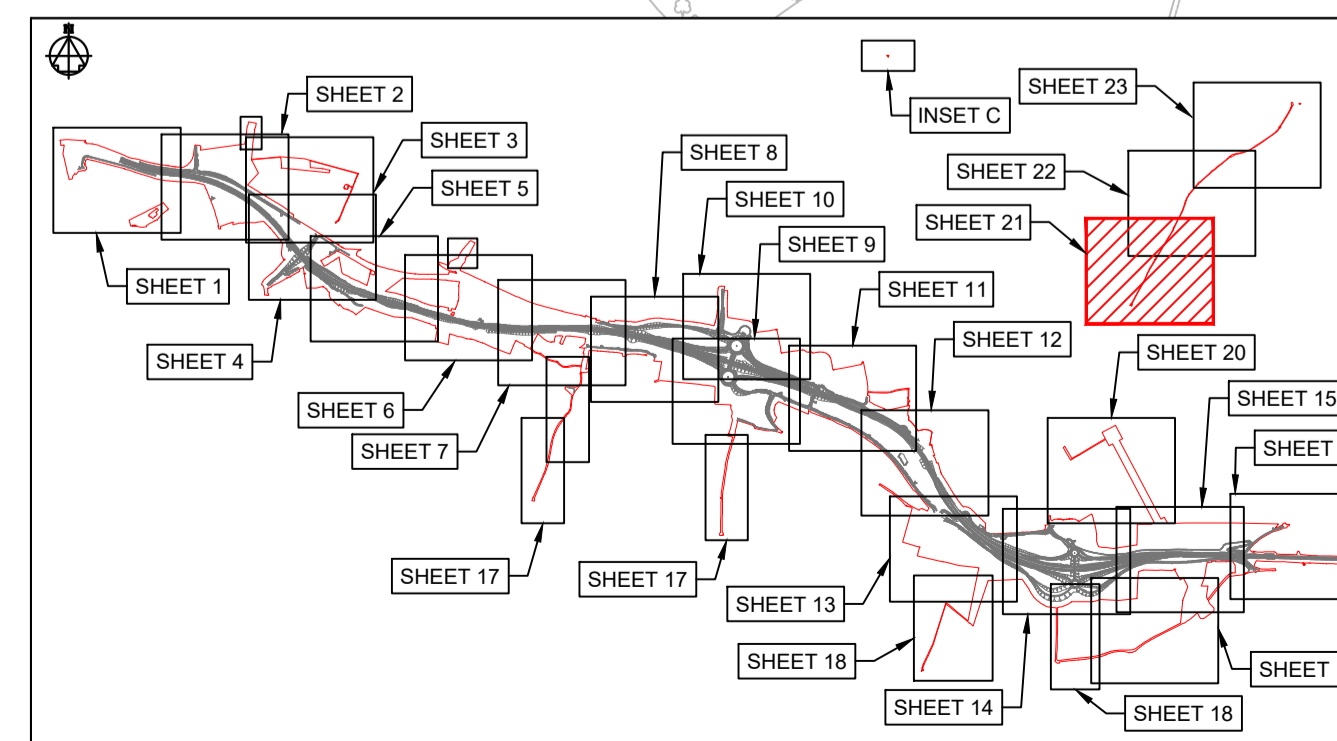
PROJECT STAGE  
**PCF STAGE 4**

DRAWING TITLE  
**RIGHTS OF WAY AND ACCESS PLANS  
REGULATION 5(2)(k) AND 5(2)(o)  
SHEET 21 OF 23**

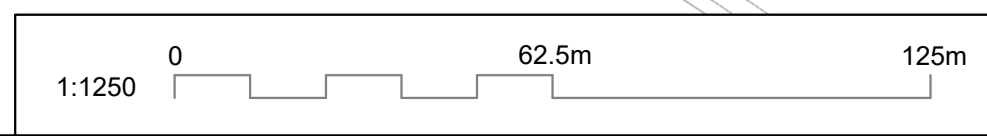
SUITABILITY  
**AUTHORISED AS STAGE 3 COMPLETED**

SHEET SIZE <b>A1</b>	SCALE <b>1:1250</b>	STATUS <b>A3</b>	REVISION <b>C02</b>
-------------------------	------------------------	---------------------	------------------------

DRAWING NUMBER  
**HE551489-GTY-LSI-000-DR-CH-33021**

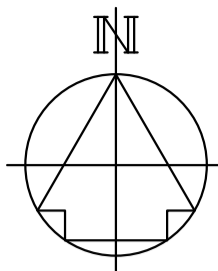


**KEY PLAN LAYOUT**  
SCALE: 1 : 50,000

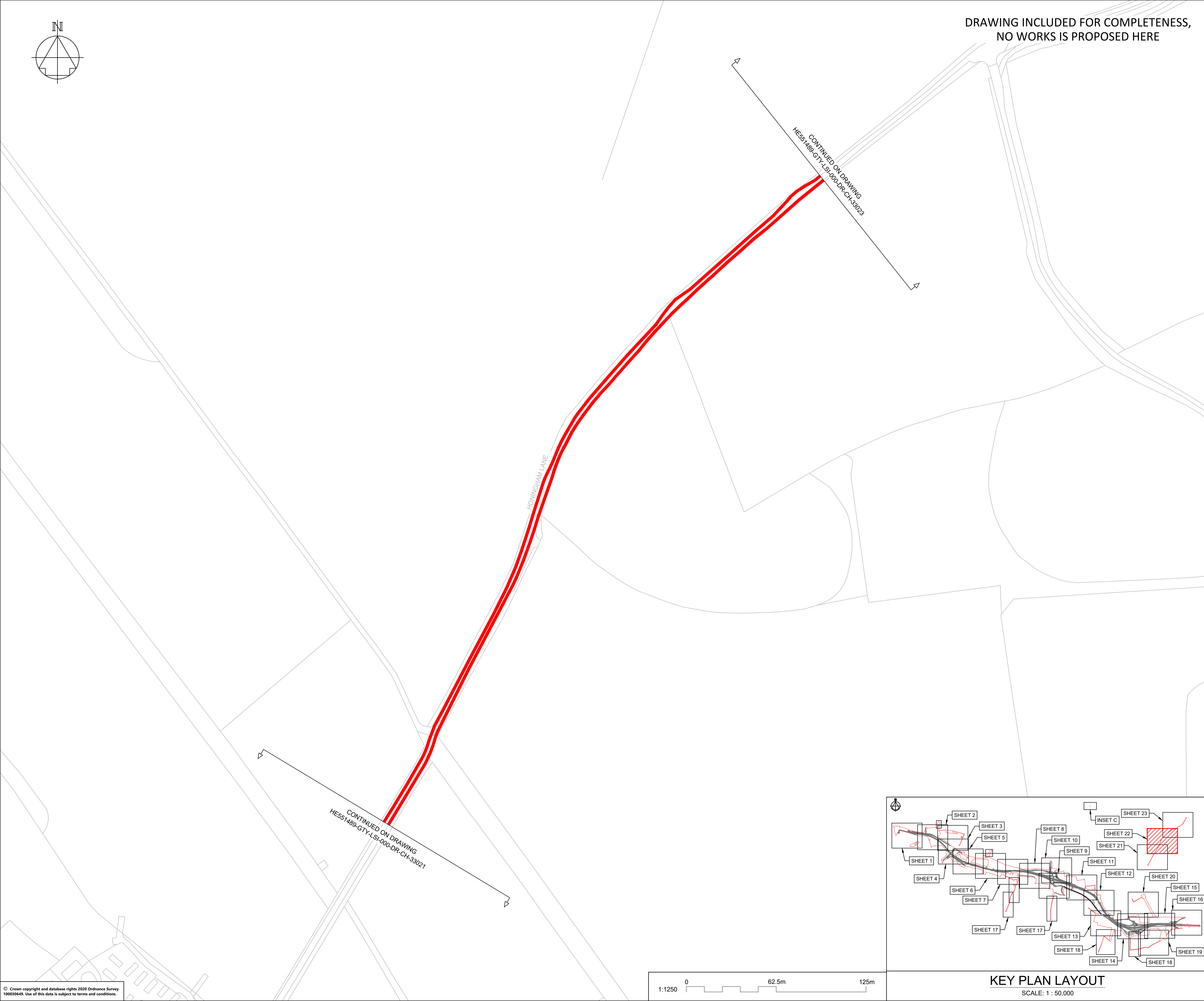




This drawing should not be relied on or used in circumstances other than those for which it was originally prepared and for which Sweco UK Ltd was commissioned. Sweco UK Ltd accepts no responsibility for this drawing to any party other than the person by whom it was commissioned. This drawing has been prepared on behalf of Galliford Try by Sweco UK Ltd for the titled project or named part thereof and should not be relied upon or used for any other project without an independent check being carried out as to its suitability and prior written authority of Galliford Try being obtained. Sweco UK Ltd accepts no responsibility or liability for the consequences of this drawing being used for a purpose other than the purposes for which it was commissioned. Any person using or relying on this drawing for such other purpose agrees, and will by such use or reliance be taken to confirm his/her agreement, to indemnify Sweco UK Ltd for all loss or damage resulting therefrom.



DRAWING INCLUDED FOR COMPLETENESS,  
NO WORKS IS PROPOSED HERE



**NOTES**

Purpose of use  
**FOR DCO SUBMISSION**

Development Consent Order Number / Document  
**TR010038/APP/2.5(W)**

- THESE PLANS SHOULD BE READ IN CONJUNCTION WITH OTHER PLANS AND DOCUMENTS IN THE DEVELOPMENT CONSENT ORDER.
- ALL DIMENSIONS ARE IN METRES UNLESS STATED OTHERWISE.

**KEY TO SYMBOLS**

- ORDER LIMITS
- AREA NOT INCLUDED IN THE ORDER LIMITS
- SCHEME DESIGN
- PROPOSED / IMPROVED CYCLE TRACK / RESTRICTED BYWAY
- NEW / IMPROVED PRIVATE MEANS OF ACCESS
- PRIVATE MEANS OF ACCESS TO BE STOPPED UP
- NEW / IMPROVED / ALTERED HIGHWAY TRUNK ROAD
- NEW / IMPROVED / ALTERED HIGHWAY OTHER ROAD
- EXISTING HIGHWAY TO BE STOPPED UP
- NEW / IMPROVED PUBLIC RIGHT OF WAY
- EXISTING PUBLIC RIGHT OF WAY
- PUBLIC RIGHT OF WAY TO BE STOPPED UP

**REFERENCING KEY (REFER TO DCO SCHEDULE 3 FOR FURTHER DETAILS):**

- CF1 NEW PUBLIC RIGHT OF WAY / CYCLE TRACK TO BE SUBSTITUTED / PROVIDED

**REFERENCING KEY (REFER TO DCO SCHEDULE 4 FOR FURTHER DETAILS):**

- A1 PUBLIC HIGHWAY TO BE STOPPED UP
- B1 PRIVATE MEANS OF ACCESS TO BE STOPPED UP
- C1 PROPOSED PRIVATE MEANS OF ACCESS
- D1 NEW HIGHWAY TO BE SUBSTITUTED / PROVIDED

REV	DATE	REVISION NOTE	ORG	CHKD	APPD
P01	26/02/21	DCO SUBMISSION	ACus	JHar	MR
P02	28/02/21	DCO SUBMISSION	AKno	JHar	MR
C01	28/02/21	DCO SUBMISSION	AKno	JHar	MR
P03	01/10/21	DCO DEADLINE 3			MR MR
C02	01/10/21	DCO DEADLINE 3			MR MR

DESIGNER

CONTRACTOR

CLIENT

PROJECT TITLE  
**A47 NORTH TUDDENHAM TO EASTON DUALLING**

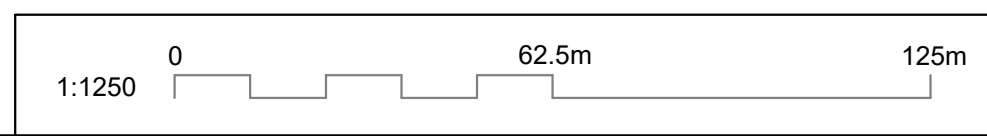
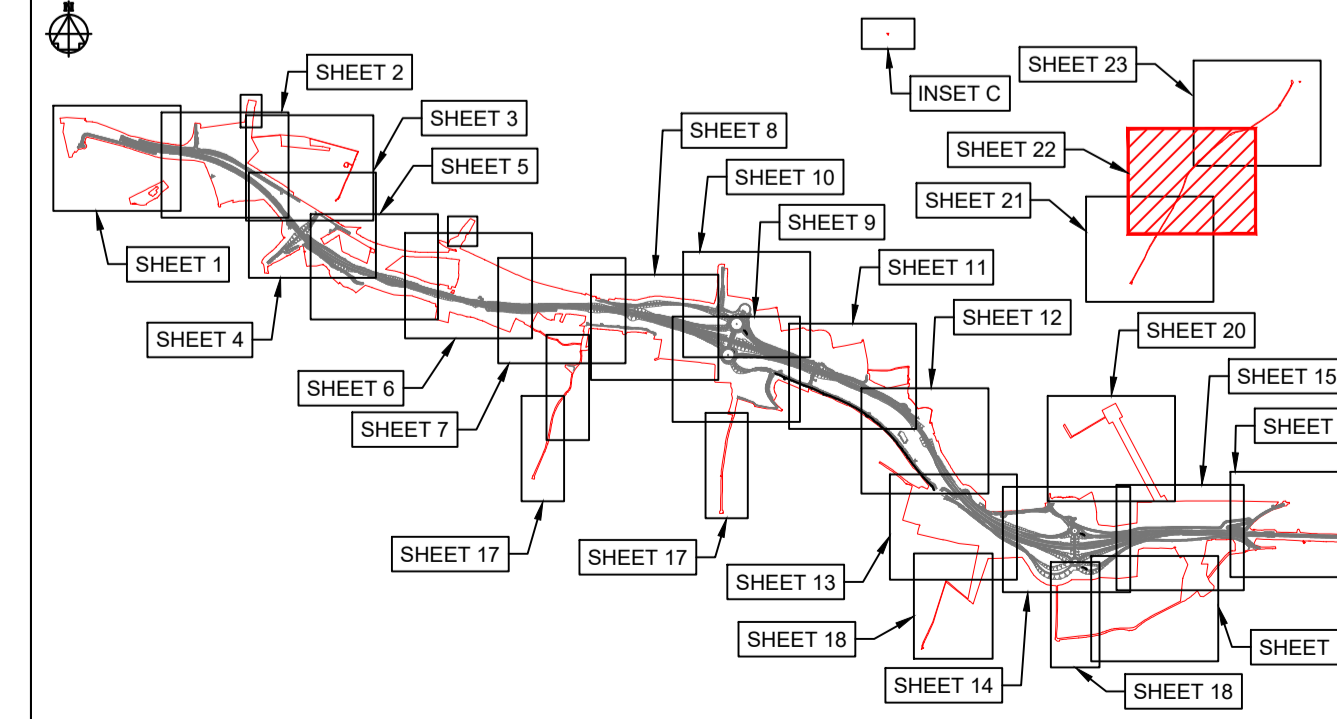
PROJECT STAGE  
**PCF STAGE 4**

DRAWING TITLE  
**RIGHTS OF WAY AND ACCESS PLANS  
REGULATION 5(2)(k) AND 5(2)(o)  
SHEET 22 OF 23**

SUITABILITY  
**AUTHORISED AS STAGE 3 COMPLETED**

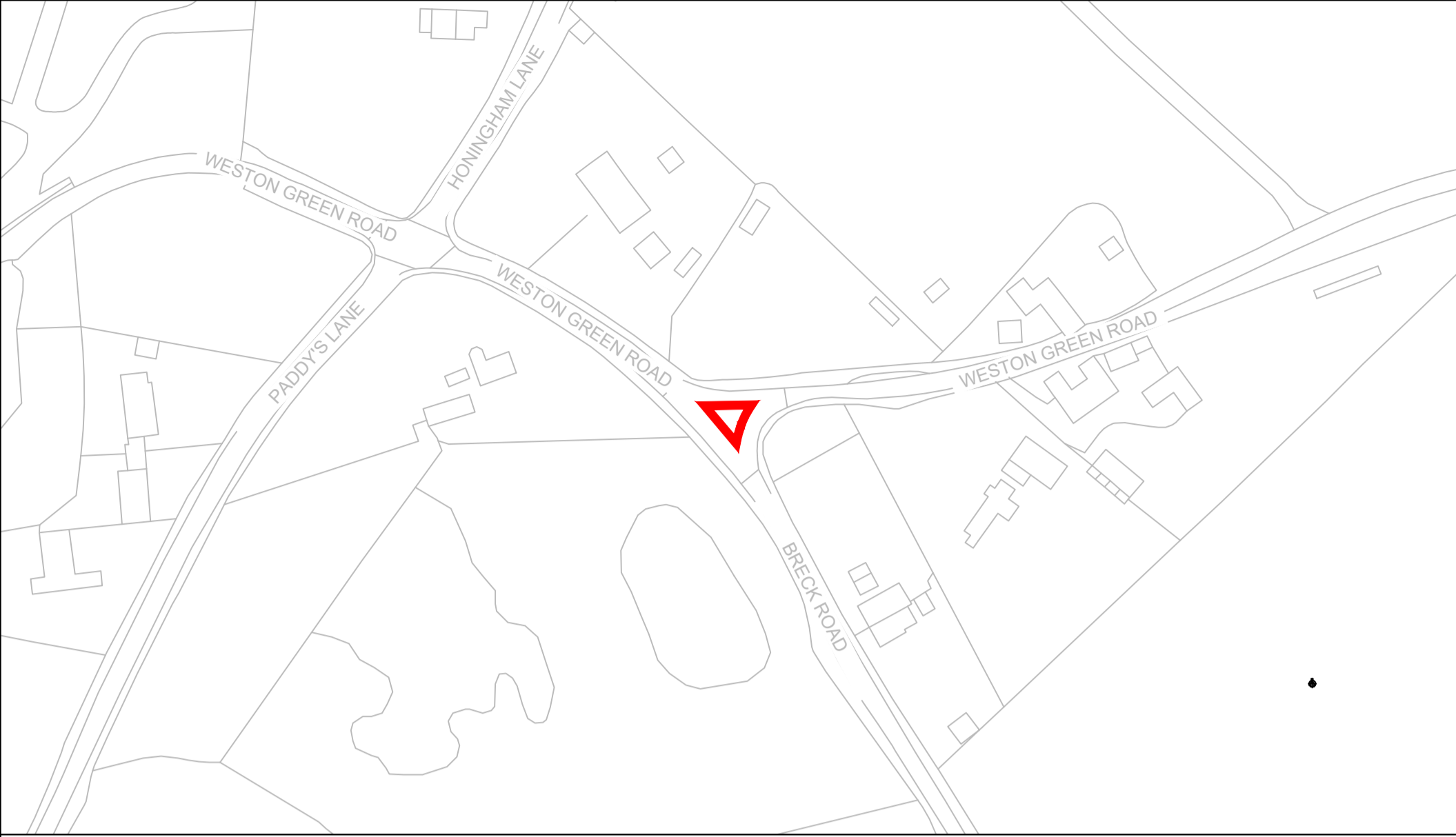
SHEET SIZE <b>A1</b>	SCALE <b>1:1250</b>	STATUS <b>A3</b>	REVISION <b>C02</b>
-------------------------	------------------------	---------------------	------------------------

DRAWING NUMBER  
**HE551489-GTY-LSI-000-DR-CH-33022**



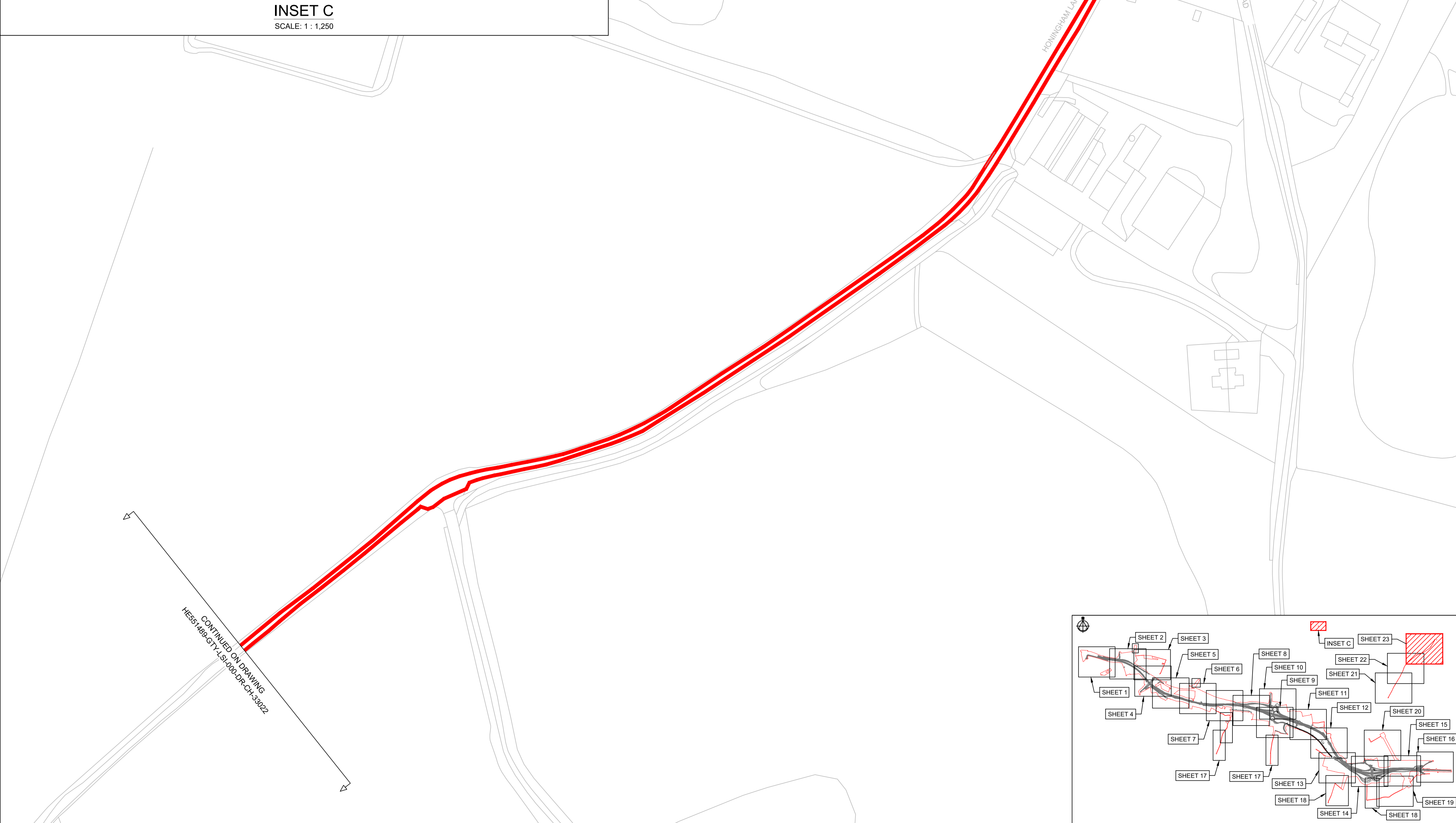


This drawing should not be relied on or used in circumstances other than those for which it was originally prepared and for which Sweco UK Ltd was commissioned. Sweco UK Ltd accepts no responsibility for this drawing to any party other than the person by whom it was commissioned. This drawing has been prepared on behalf of Galliford Try by Sweco UK Ltd for the titled project or named part thereof and should not be relied upon or used for any other project without an independent check being carried out as to its suitability and prior written authority of Galliford Try being obtained. Sweco UK Ltd accepts no responsibility or liability for the consequences of this drawing being used for a purpose other than the purposes for which it was commissioned. Any person using or relying on this drawing for such other purpose agrees, and will by such use or reliance be taken to confirm his/her agreement, to indemnify Sweco UK Ltd for all loss or damage resulting therefrom.

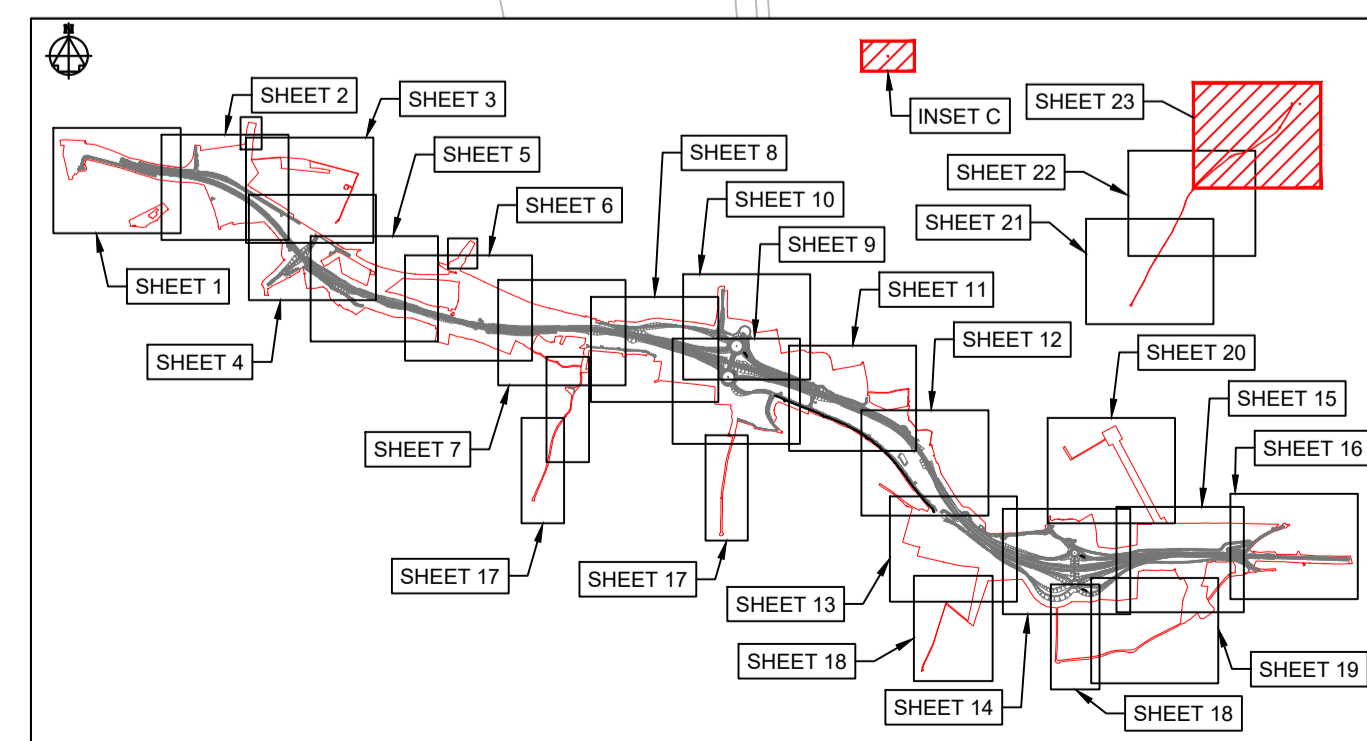
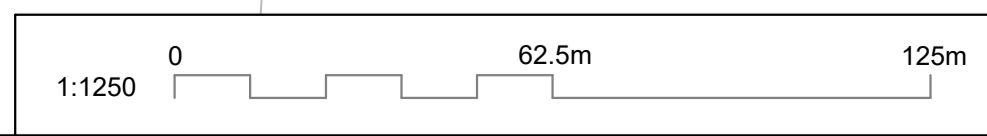


**INSET C**  
SCALE: 1 : 1,250

**DRAWING INCLUDED FOR COMPLETENESS,  
NO WORKS IS PROPOSED HERE**



CONTINUED ON DRAWING  
HE551489-GTY-LSI-000-DR-CH-33022



**KEY PLAN LAYOUT**  
SCALE: 1 : 50,000

**NOTES**

Purpose of use  
**FOR DCO SUBMISSION**

Development Consent Order Number / Document  
**TR010038/APP/2.5(X)**

- THESE PLANS SHOULD BE READ IN CONJUNCTION WITH OTHER PLANS AND DOCUMENTS IN THE DEVELOPMENT CONSENT ORDER.
- ALL DIMENSIONS ARE IN METRES UNLESS STATED OTHERWISE.

**KEY TO SYMBOLS**

- ORDER LIMITS
- AREA NOT INCLUDED IN THE ORDER LIMITS
- SCHEME DESIGN
- PROPOSED / IMPROVED CYCLE TRACK / RESTRICTED BYWAY
- NEW / IMPROVED PRIVATE MEANS OF ACCESS
- PRIVATE MEANS OF ACCESS TO BE STOPPED UP
- NEW / IMPROVED / ALTERED HIGHWAY TRUNK ROAD
- NEW / IMPROVED / ALTERED HIGHWAY OTHER ROAD
- EXISTING HIGHWAY TO BE STOPPED UP
- NEW / IMPROVED PUBLIC RIGHT OF WAY
- EXISTING PUBLIC RIGHT OF WAY
- PUBLIC RIGHT OF WAY TO BE STOPPED UP

**REFERENCING KEY (REFER TO DCO SCHEDULE 3 FOR FURTHER DETAILS):**

- CF1 NEW PUBLIC RIGHT OF WAY / CYCLE TRACK TO BE SUBSTITUTED / PROVIDED

**REFERENCING KEY (REFER TO DCO SCHEDULE 4 FOR FURTHER DETAILS):**

- A1 PUBLIC HIGHWAY TO BE STOPPED UP
- B1 PRIVATE MEANS OF ACCESS TO BE STOPPED UP
- C1 PROPOSED PRIVATE MEANS OF ACCESS
- D1 NEW HIGHWAY TO BE SUBSTITUTED / PROVIDED

REV	DATE	REVISION NOTE	ORG	CHKD	APPD
P01	26/02/21	DCO SUBMISSION	ACus	JHar	MR
P02	28/02/21	DCO SUBMISSION	AKno	JHar	MR
C01	28/02/21	DCO SUBMISSION	AKno	JHar	MR
P03	01/10/21	DCO DEADLINE 3			MR MR
C02	01/10/21	DCO DEADLINE 3			MR MR

DESIGNER

CONTRACTOR

CLIENT

PROJECT TITLE  
**A47 NORTH TUDDENHAM TO EASTON DUALLING**

PROJECT STAGE  
**PCF STAGE 4**

DRAWING TITLE  
**RIGHTS OF WAY AND ACCESS PLANS  
REGULATION 5(2)(k) AND 5(2)(o)  
SHEET 23 OF 23**

SUITABILITY  
**AUTHORISED AS STAGE 3 COMPLETED**

SHEET SIZE	SCALE	STATUS	REVISION
A1	1:1250	A3	C02

DRAWING NUMBER  
**HE551489-GTY-LSI-000-DR-CH-33023**